

Central Bohemia



CYCLING TRIPS



#VisitCzechia

LEGEND

 ROUTE

 TAKE A DETOUR

 CITY BOUNDARY

 PINPOINT

 TOWN / VILLAGE

 RIVER / STREAM

 RAILROAD

 TRAIN STATION

 ROUTE LENGTH

 DIFFICULTY

 ELEVATION

 SURFACE

 INFORMATION CENTRE

 PART OF ROUTE SUITABLE FOR THE HANDICAPPED

 PART OF THE ROUTE SUITABLE FOR INLINE SKATES

 SUITABLE FOR TRAILER BIKES

 SUITABLE FOR FAMILIES WITH CHILDREN

 RESTAURANT

 BISTRO / REFRESHMENTS

 BREWERY

 CAFÉ / SWEETSHOP

 ICE-CREAM

 PLACE OF INTEREST

 PILGRIMAGE SITE

 PARK

 CHÂTEAU

 CASTLE / CASTLE RUINS

 MUSEUM

 ZOO

 SWIMMING

 VIEWPOINT

 ELECTRIC CHARGER

 FERRY

MAP WITH CYCLING ROUTES



1. ALONG THE VLTAVA RIVER TO MĚLNÍK

ROUTE LENGTH
44 km

ELEVATION
+128 m

SURFACE
asphalt, gravel

DIFFICULTY
easy

Icons: bicycle, elevation, surface, difficulty, wheelchair, stroller, family, accessibility, information

Cycle along the Vltava River to the point where it is swallowed by the stronger current of the Elbe. There are many interesting stops along the route, which is longer but not hard. Right at the beginning you can visit the Central Bohemian Museum in Rožtoky u Prahy with the Archevita exhibition, from where you can reach the other bank by a regular ferry. The river stream will not only lead you past the Nelahozeves Renaissance Château, but also past Veltrusy Château, a Baroque pearl, to the heart of the Bohemian wine industry and Mělník, the town of queens.

HEIGHT PROFILE ↗ 237 m ↘ 274 m



GPX ROUTE DOWNLOAD



MĚLNÍK
















ROŽTOKY CHÂTEAU



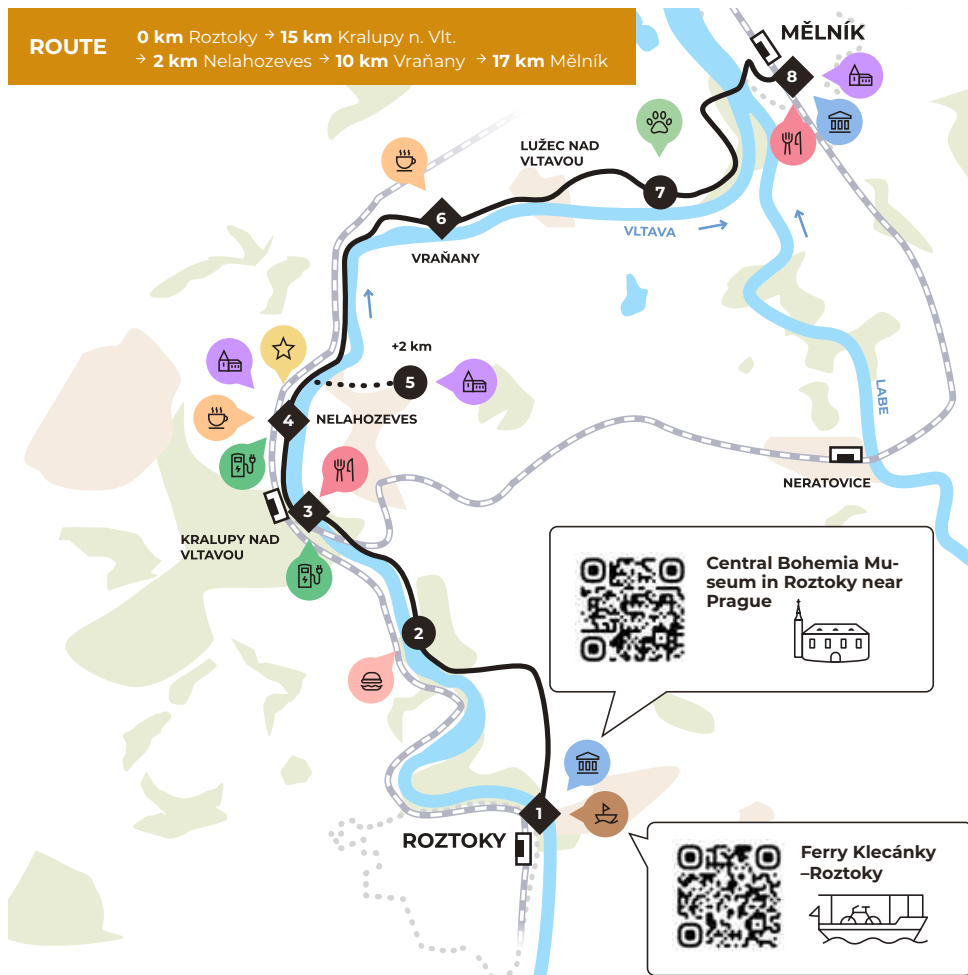
NĚMÝ MEDVĚD BEER BAR

WHERE TO STOP

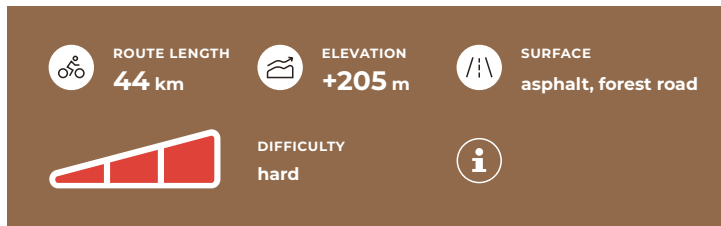
- 1  Central Bohemia Museum in Roztoky near Prague
- 2  Ferry Klecánky–Roztoky
- 3  U Prasátek
- 4  Na Františku
- 5  Nelahozeves Chateau
- 6  Antonín Dvořák's Family House
- 7  Infocentrum Nelahozeves Café
- 8  Veltrusy Chateau
- 9  Na Výsluní
- 10  Zoopark Zelčín
- 11  Némý Medvěd Burger & Beer bar
- 12  Mělník Regional Museum
- 13  Mělník Chateau

ROUTE

0 km Roztoky → 15 km Kralupy n. Vlt.
→ 2 km Nelahozeves → 10 km Vraňany → 17 km Mělník



2. TOUR OF THE KOKOŘÍN REGION



Take a round trip from Mšeno and back across the Kokořín region. The route, which is over 40 km long, will lead you through deep Kokořín forests full of sandstone rocks and Kokořín villages boasting their log houses. The towers of Kokořín Castle, towering above the treetops, and the Vrátenka lookout tower, visible from afar, will be your landmarks during the trip. In the village of Lobeč, be sure to explore the 500-year-old tradition of brewing beer in the Kokořín region in the local steam-powered brewery.

HEIGHT PROFILE ↗ 632 m ↘ 632 m



GPX ROUTE DOWNLOAD



KOKOŘÍN CASTLE



JESTŘEBICKÉ POKLÍČKY ROCK FORMATION











LOBEČ BREWERY

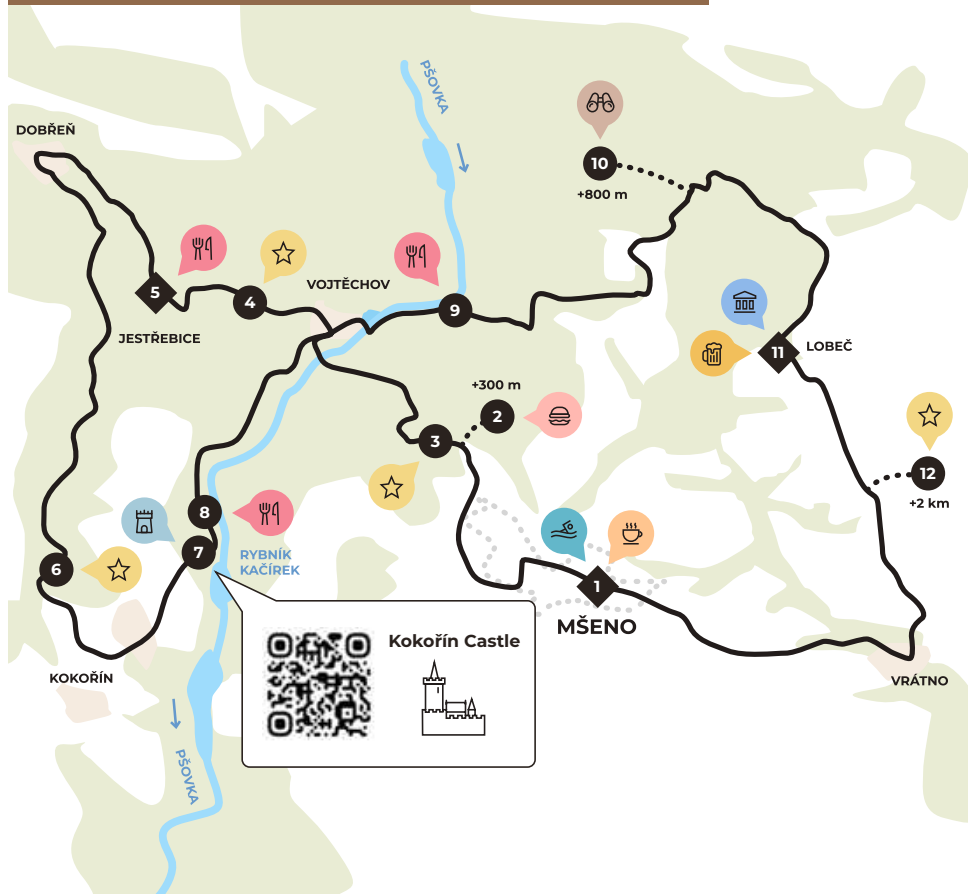


DOBŘEŇ


WHERE TO STOP


- 1  U Živných a Měšťáků
- 2  Lido of Mšeno
- 2  +300 m Coffee Racer Bistro
- 3  Huge Head and Frog-Shaped Rocks
- 4  Jestřebické pokličky Rock Formation
- 5  Drákulova krčma
- 6  Klemperka Cave
- 7  Kokořín Castle
- 8  Pobuda
- 9  V Ráji
- 10  +800 m Vráteňská hora Lookout Tower
- 11  Eduard Štorch's Museum
- 11  Lobeč Brewery
- 12  Vrátno Windmill


ROUTE 0 km Mšeno → 10 km Jestřebice → 27 km Lobeč → 7 km Mšeno









3. ELBE TRAIL TO STARÁ BOLESLAV

 **ROUTE LENGTH**
35 km

 **ELEVATION**
+33 m

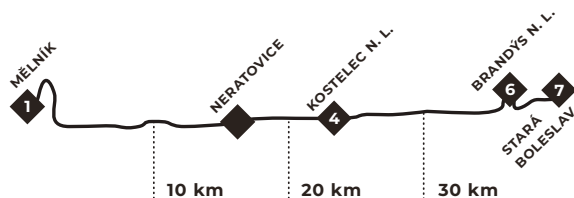
 **SURFACE**
asphalt, field road

 **DIFFICULTY**
easy

Get to know the wine royal dowry town of Mělník, and also our oldest Marian pilgrimage site of Stará Boleslav with the Basilicas of St. Wenceslas and Assumption of the Virgin Mary. Between the two towns you can ride along the flat, long-distance Elbe Trail, which follows the Elbe River for most of the way. The trip is best enjoyed in summer because you will pass a number of flooded quarries with public beaches along the way. From Mělník you will pass the former Hadík lock and continue across the flat land until you reach the place where our patron saint, St. Wenceslas, was allegedly murdered.

HEIGHT PROFILE ↗ 83 m ↘ 69 m



 **GPX ROUTE**
 DOWNLOAD

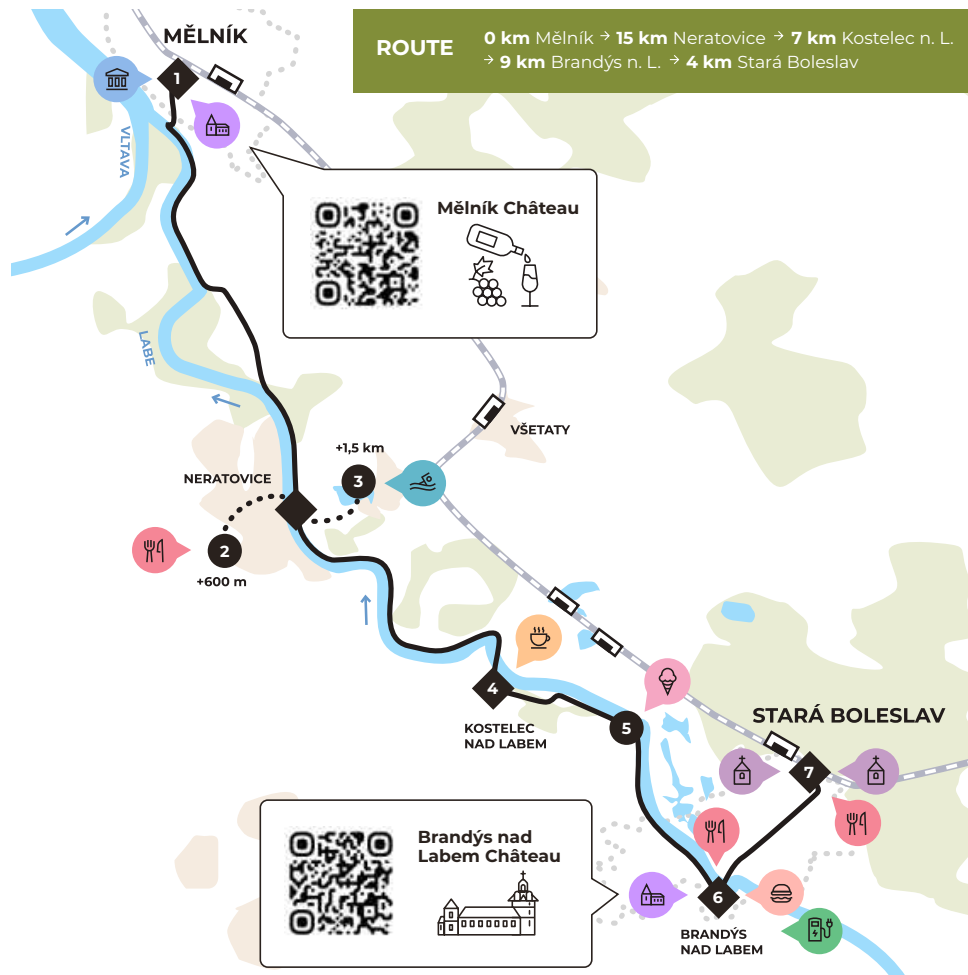


WHERE TO STOP

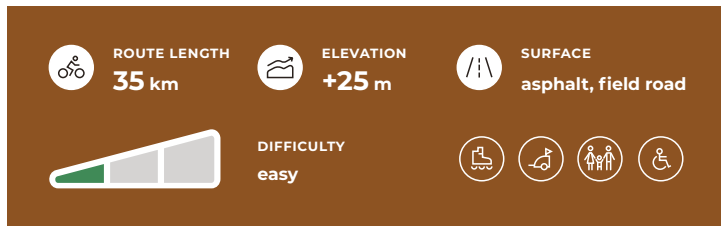
- 1  Mělník Chateau
-  Mělník Regional Museum
- 2  +600 m Terasa
- 3  +1,5 km Natural Reservoir Mlékojedy
- 4  Kafárna
- 5  U Rotvíka
- 6  Bistro Rybička
-  Felicita
-  Brandýs nad Labem Chateau
- 7  V Pivovaře
-  Basilica of St. Wenceslas
-  Basilica of the Assumption of the Virgin Mary

ROUTE

0 km Mělník → 15 km Neratovice → 7 km Kostelec n. L.
→ 9 km Brandýs n. L. → 4 km Stará Boleslav

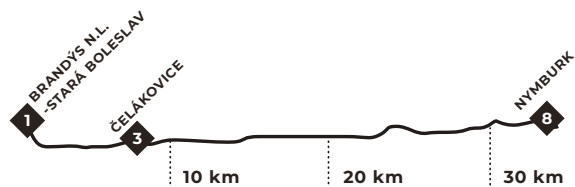


4. ACROSS THE LAND OF BOHUMIL HRABAL



The easy route will take you to Bohumil Hrabal. Along the Elbe River you will travel to Kersko, a region closely linked to the famous writer, also known as the paradise of gardeners. The route is great for those who are fond of Hrabal's humor and love relaxing rides. Along the way there are a number of stops and short side trips to make the entire trip more interesting. Visit the open-air museum in Přerov nad Labem, which is the oldest one in the Czech Republic. To return, take the train in Nymburk or use the second branch of the Elbe Trail along the right bank of the Elbe River.

HEIGHT PROFILE ↗ 30 m ↘ 41 m



GPX ROUTE
DOWNLOAD



THE ELBE TRAIL














KERSKO

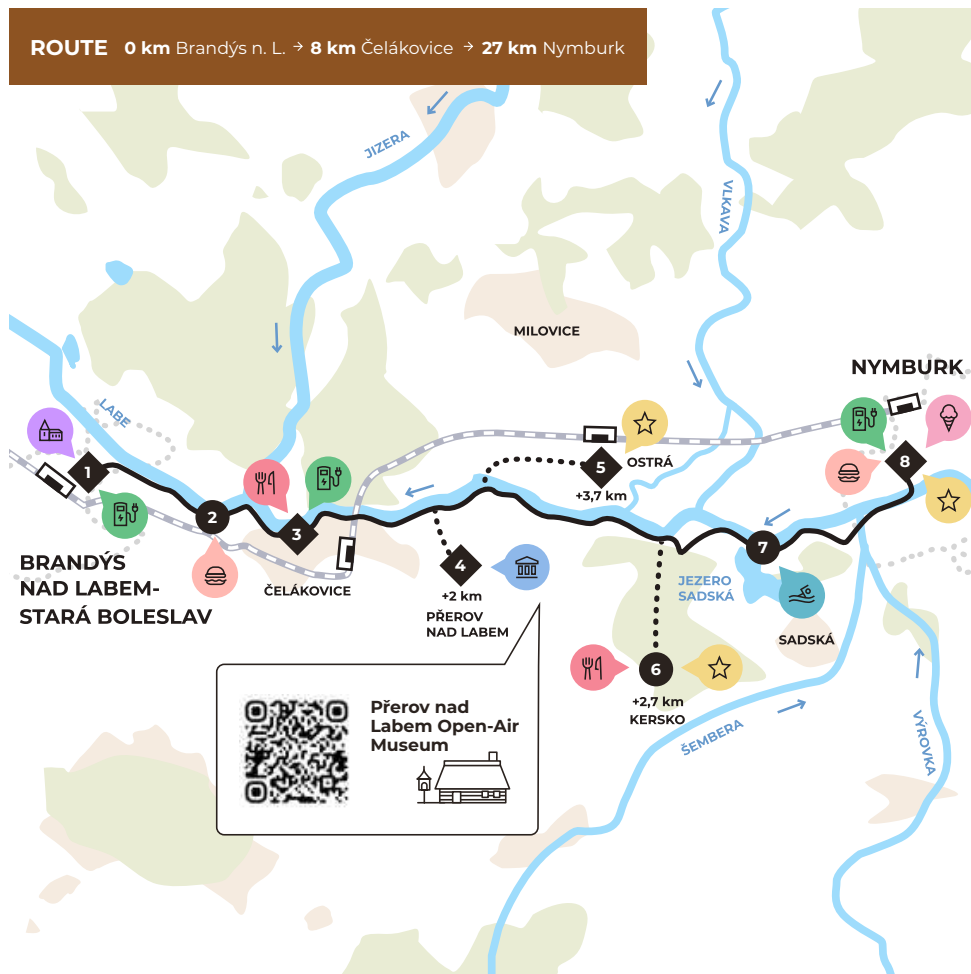


NYMBURK

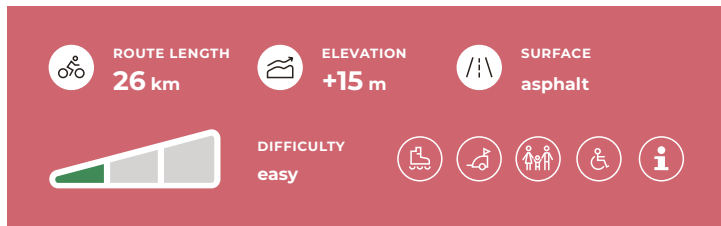
WHERE TO STOP

- 1  Brandýs nad Labem
Château
- 2  Bistro Oddechof
- 3  U Bohuslavů
- 4  +2 km Přerov nad Labem
Open-Air Museum
- 5  +3,7 km Centre of Crafts and Herb
Garden Botanicus in Ostrá
- 6  +2,7 km Bohumil Hrabal's
Cottage
- 7  Hájenka Kersko
- 8  Sadská Lake
- 8  Rybárna Nymburk
-  Town Ramparts
-  Zmrzlinárna Nymburk

ROUTE 0 km Brandýs n. L. → 8 km Čelákovice → 27 km Nymburk

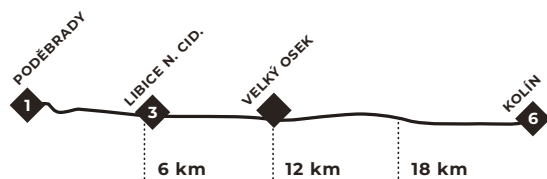


5. ALONG THE ELBE RIVER FROM PODĚBRADY TO KOLÍN



The two royal towns are connected by the long-distance Elbe Trail. Cycle up the Elbe River from Poděbrady to Kolín. The journey is not hard, and it takes you to a place connected to the very beginnings of the Bohemian kingdom. At the confluence of the Elbe and Cidlina rivers you will find the remnants of the Slavník hillfort. From Kolín you can get back to the spa town of Poděbrady by train. What the two towns have in common besides the Elbe Trail is great gastro-nomy.

HEIGHT PROFILE ↗ 17 m ↘ 6 m

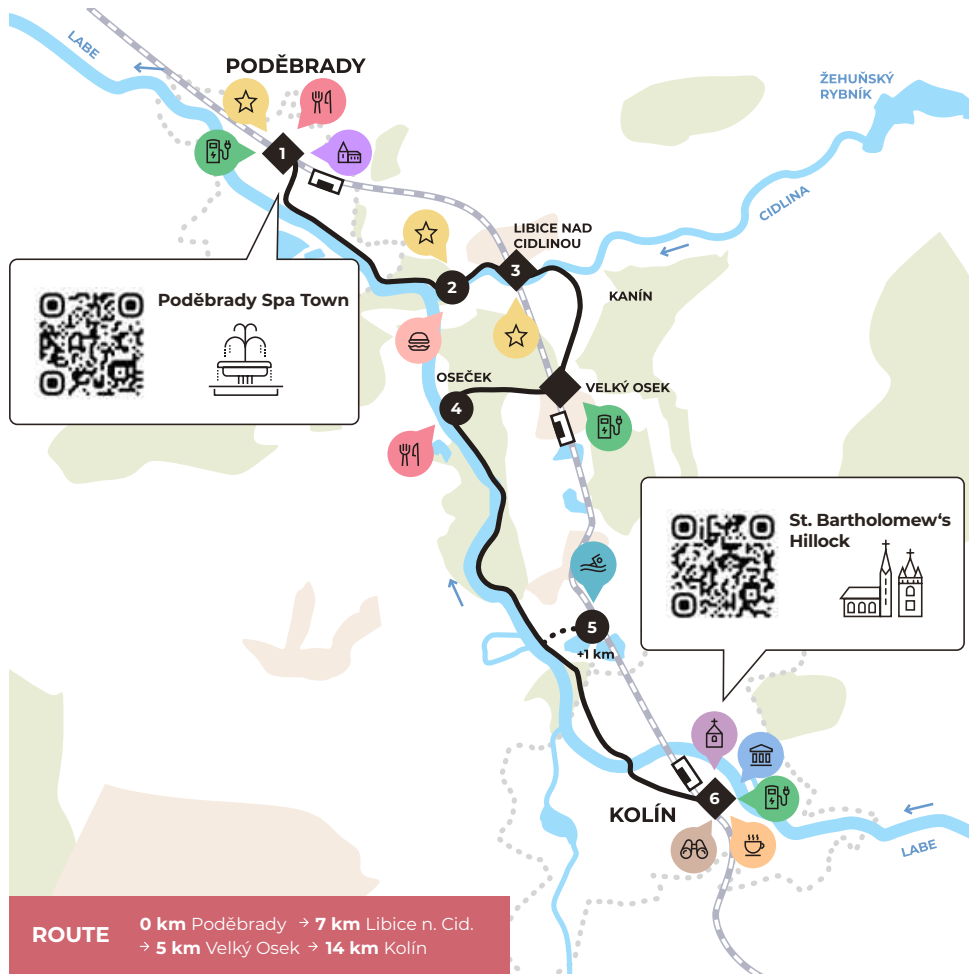


GPX ROUTE
DOWNLOAD



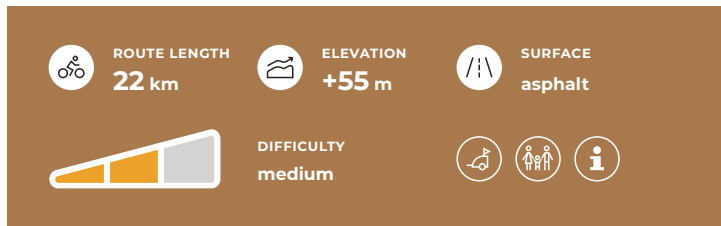
WHERE TO STOP

- 1  Spring Water
-  Poděbrady Chateau
-  Naš Hostinec
- 2  Confluence of the Elbe and Cidlina Rivers
-  U přivozu
- 3  Slavník Hillfort
- 4  Na Osečku
- 5  +1 km Hradištko Natural Swimming Spot
- 6  Maják Lookout Tower
-  St. Bartholomew's Hillock
-  Kolín Regional Museum
-  V Troubě


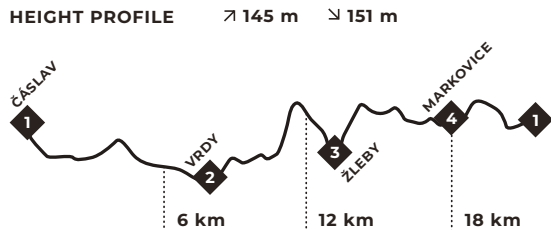


ROUTE 0 km Poděbrady → 7 km Libice n. Cid.
→ 5 km Velký Osek → 14 km Kolín

6. ČÁSLAV–ŽLEBY CHÂTEAU TOUR



You can hardly find a more romantic château far and wide. Set off from the royal town of Čáslav on a sightseeing tour just over 20 km long, which will take you to Žleby Château with its lookout tower, a varied collection of weapons and armor and a still functional kitchen. In high season we recommend visiting the Žleby Game Preserve, which takes care of white deer and birds of prey.

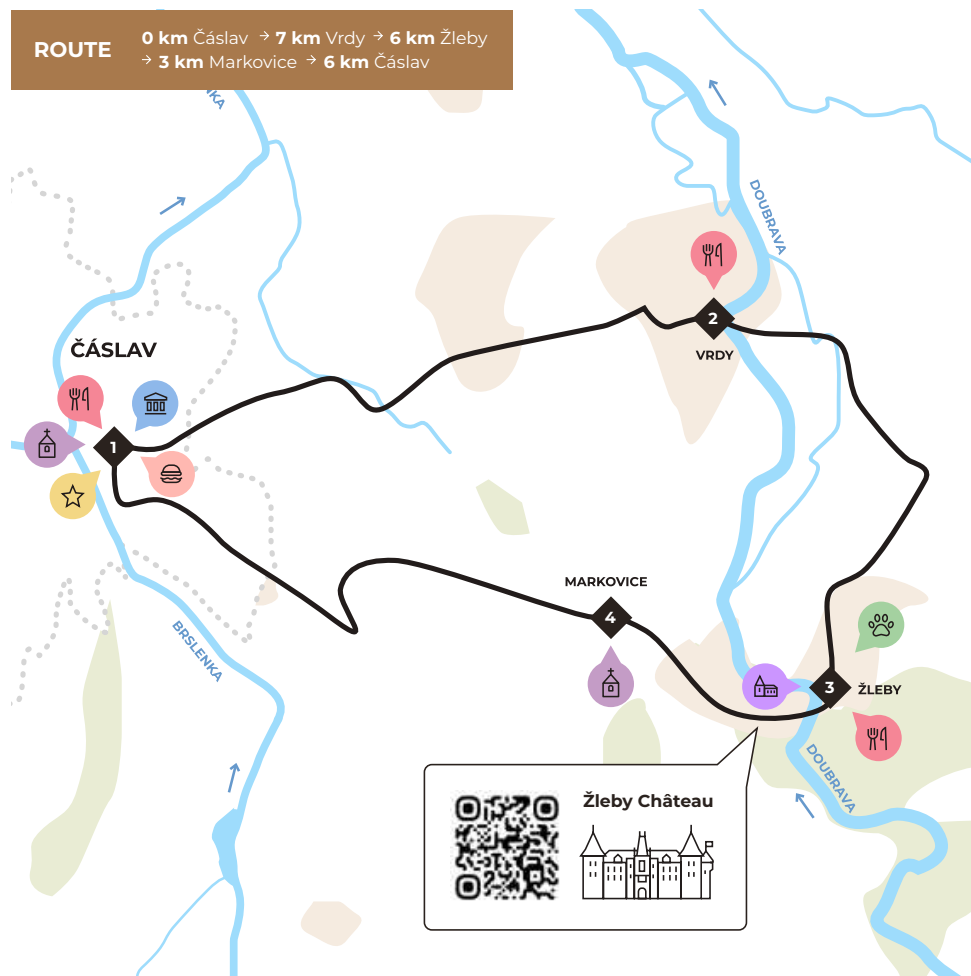


WHERE TO STOP

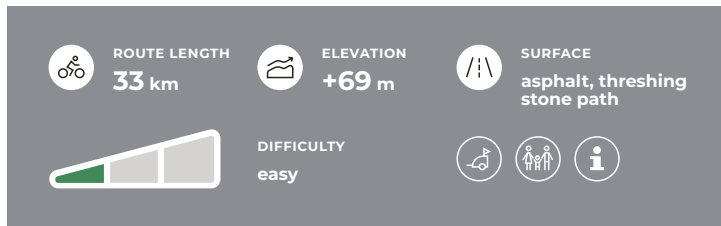
-  Church of St. Peter and Paul
-  Otakar's Tower
-  Museum Agricultural Machinery
-  Pizzeria Ristorante Vyžlovka
-  BEJKN
-  Kulturní dům Vrdy
-  Žleby Château
-  Žleby Game Preserve
-  U Kosů
-  Church of St. Mark

ROUTE

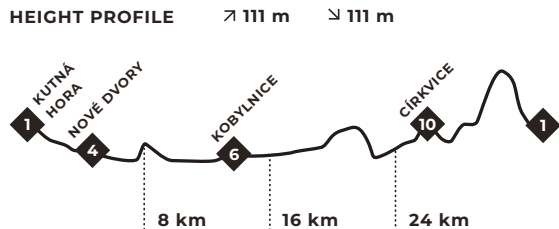
0 km Čáslav → 7 km Vrdy → 6 km Žleby
→ 3 km Markovice → 6 km Čáslav



7. FROM KUTNÁ HORA TO KAČINA AND BACK



A round trip with a small elevation difference will take you from the royal town of Kutná Hora to the Kačina Château—an Empire-style jewel surrounded by a large park, where you will see, among other things, the expositions of the Museum of the Czech Countryside. But there are many more unexpected and pleasant surprises, such as a church with the largest collection of Romanesque sculptures in the country, Gothic ruins or a world full of large beasts and tigers.



GPX ROUTE DOWNLOAD



KAČINA CHÂTEAU

















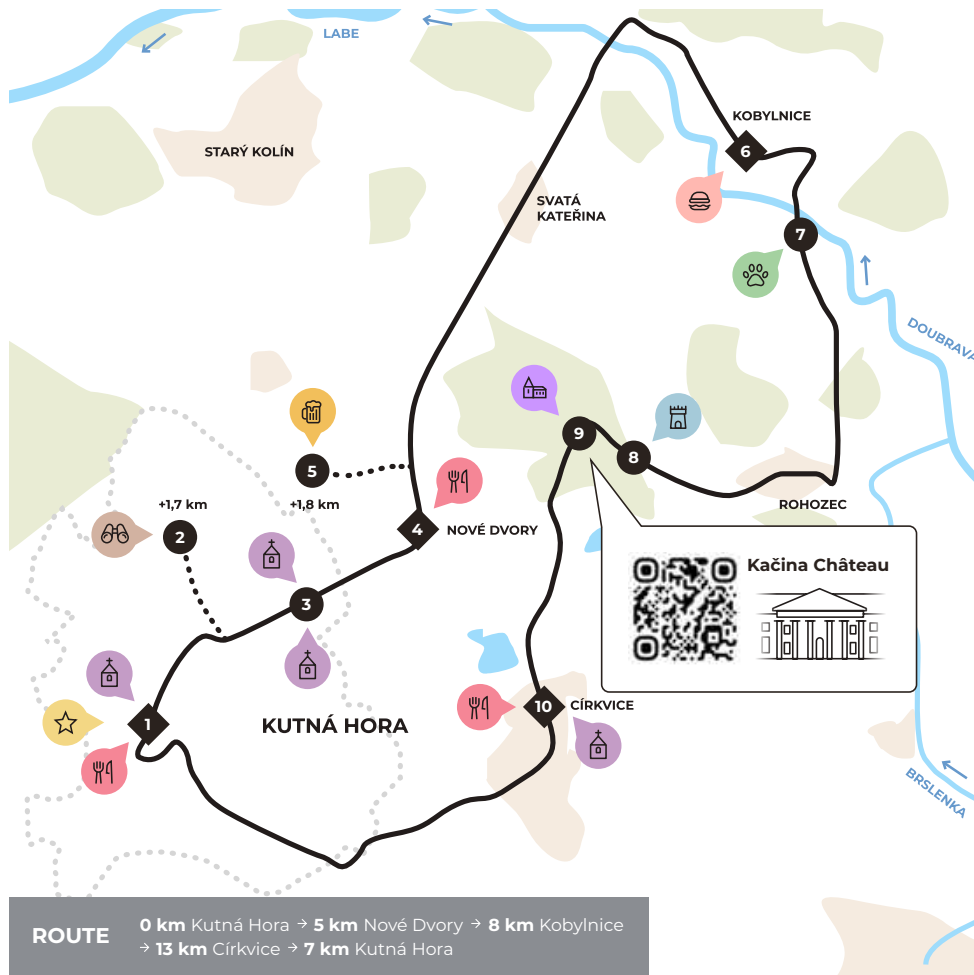
KOLOBISTRO



KUTNÁ HORA

WHERE TO STOP

- 1  Cathedral of St. Barbara
-  Italian Court
-  V Ruthardce
- 2  Havříská bouda
Lookout Tower
- 3  Sedlec Cathedral
-  Sedlec Ossuary
- 4  U Hájků
- 5  Holandaň Brewery
- 6  Kolo Bistro
- 7  Minizoo Ringelland
- 8  Ruins of the Gothic
Libuše Loft
- 9  Kačina Château
- 10  Church of St. James
-  Vosrkáč



8. ACROSS THE BOHEMIAN PARADISE ALONG THE JIZERA RIVER

ROUTE LENGTH
34 km

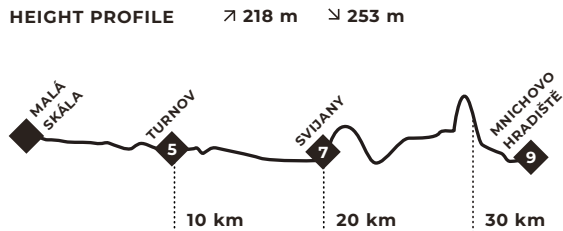
ELEVATION
+107 m

SURFACE
asphalt, field road

DIFFICULTY
medium

Icons: bicycle, elevation, road, difficulty bar, wheelchair, information.

Go to paradise! This relaxing cycle route, which in some places follows the Jizera River, will take you from the Malá Skála railway station to Mnichovo Hradiště with its chateau, where Giacomo Casanova, the legendary seducer, was in charge of the library. There are plenty of other interesting stops along the way. A farm called Dlas-kův statek, Hrubý Rohozec Chateau and Svijany Brewery are just an example of what awaits you here. The surrounding hilly landscape full of rock formations is just the icing on the cake.



GPX ROUTE
DOWNLOAD

















DLASKŮV STATEK



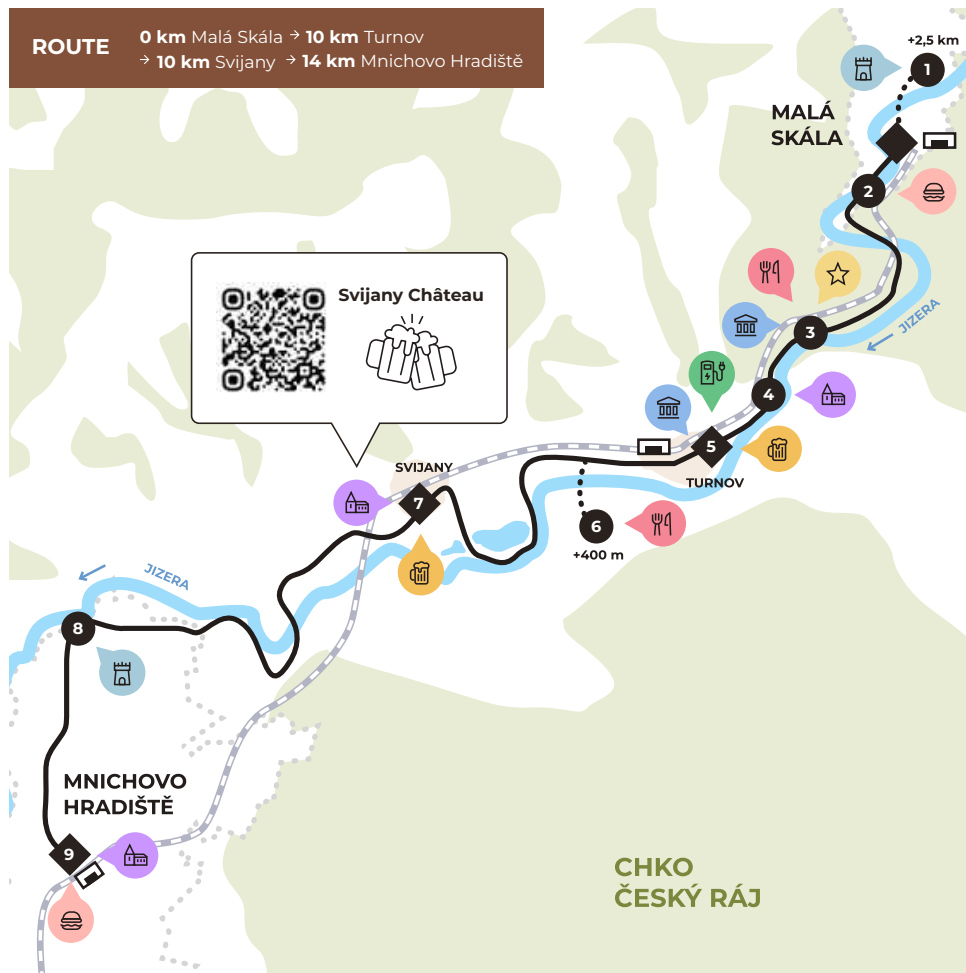
MNICHOVO HRADIŠTĚ CHÂTEAU

WHERE TO STOP

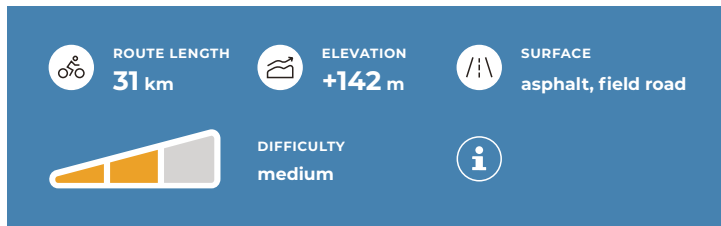
- 1 +2,5 km  Vranov Castle Ruins
- 2  Vechtrovna
- 3  Nature House Dolánky
-  Dlaskův statek
-  Abel's Mill
- 4  Hrubý Rohozec Chateau
- 5  Museum of Bohemian Paradise
-  Trutnov Beer Hall Na lukách
- 6 +400 m  U Jezu Přepere
- 7  Svijany Chateau
-  Svijany Brewery
- 8  Zásadka Castle Ruins
- 9  Mnichovo Hradiště Chateau
-  Zahrada

ROUTE

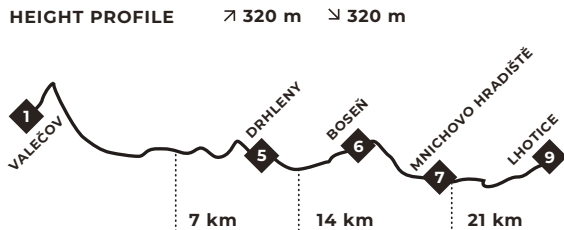
0 km Malá Skála → 10 km Turnov
→ 10 km Svijany → 14 km Mnichovo Hradiště














9. BOHEMIAN PARADISE: CENTRAL BOHEMIA EDITION

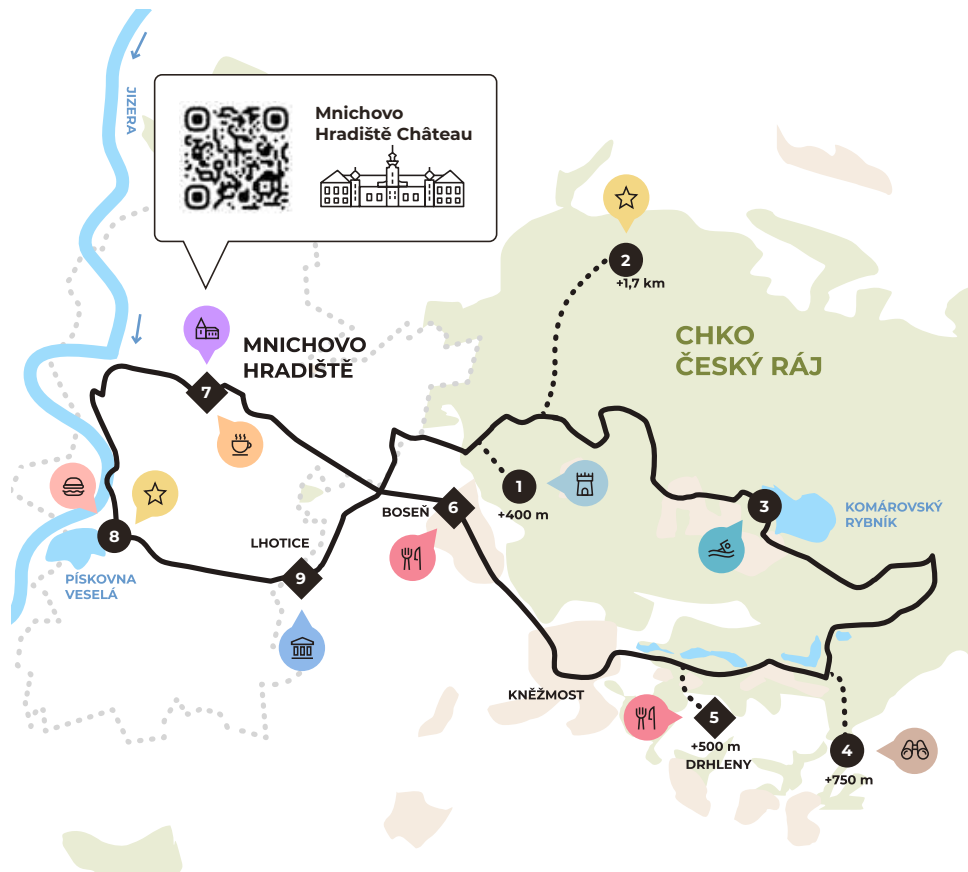


The round trip from Valečov castle ruins leads through beautiful countryside along the border of Bohemian Paradise rock towns. It is definitely worth taking a short detour to the rock castle of Valečov, carved into the sandstone rocks. During the summer, you can enjoy a refreshing swim in the Komárovský Pond, the second largest in the Bohemian Paradise. For relaxation, the Suhrovice Ponds and the Veselá quarry, featuring the Veselý vlek Wakepark, are fantastic options.



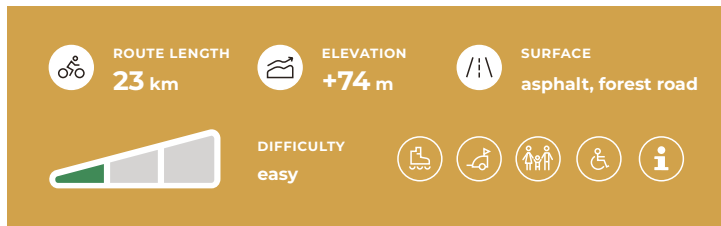
WHERE TO STOP

- 1 +400 m  **Valečov Castle Ruins**
- 2 +1,7 km  **Mušský Hill**
- 3  **Komárovský Pond**
- 4 +750 m  **Čížovka Lookout Tower**
- 5 +500 m  **Na výsluní**
- 6  **Agarden**
- 7  **Mnichovo Hradiště Chateau**
-  **Kafé Ořech**
- 8  **Kíosek nad jezem Refreshment Stall**
-  **Wakepark Mnichovo Hradiště**
- 9  **Lhotické Mini-Museum**

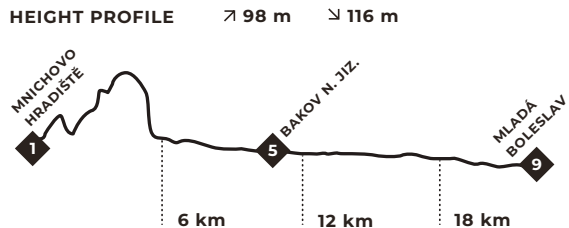


ROUTE 0 km Valečov → 11 km Drhlety → 5 km Bosoň
 → 4 km Mnichovo Hradiště → 7 km Lhotice
 → 4 km Valečov

10. VISITING THE CASTLES AND CHÂTEAUS OF POJIZEŘÍ



The flat region between Mnichovo Hradiště and Mladá Boleslav is decorated with châteaux, ruins and Stations of the Cross. Stop by the pilgrimage chapel of St. Stapin and, after visiting the ruins of Zvířetice Castle, buy a souvenir from your trip at the nearby pottery Hrnčířský dvůr. Before you reach Mladá Boleslav, you will encounter the ruins of Michalovice Castle with its leaning tower called Putna. You can go back to Mnichovo Hradiště by train, which you must have met several times during your trip.



GPX ROUTE
DOWNLOAD




ZVÍŘETICE CASTLE RUINS



GARP BREWERY



METAL TRAIL



ŠKODA MUSEUM

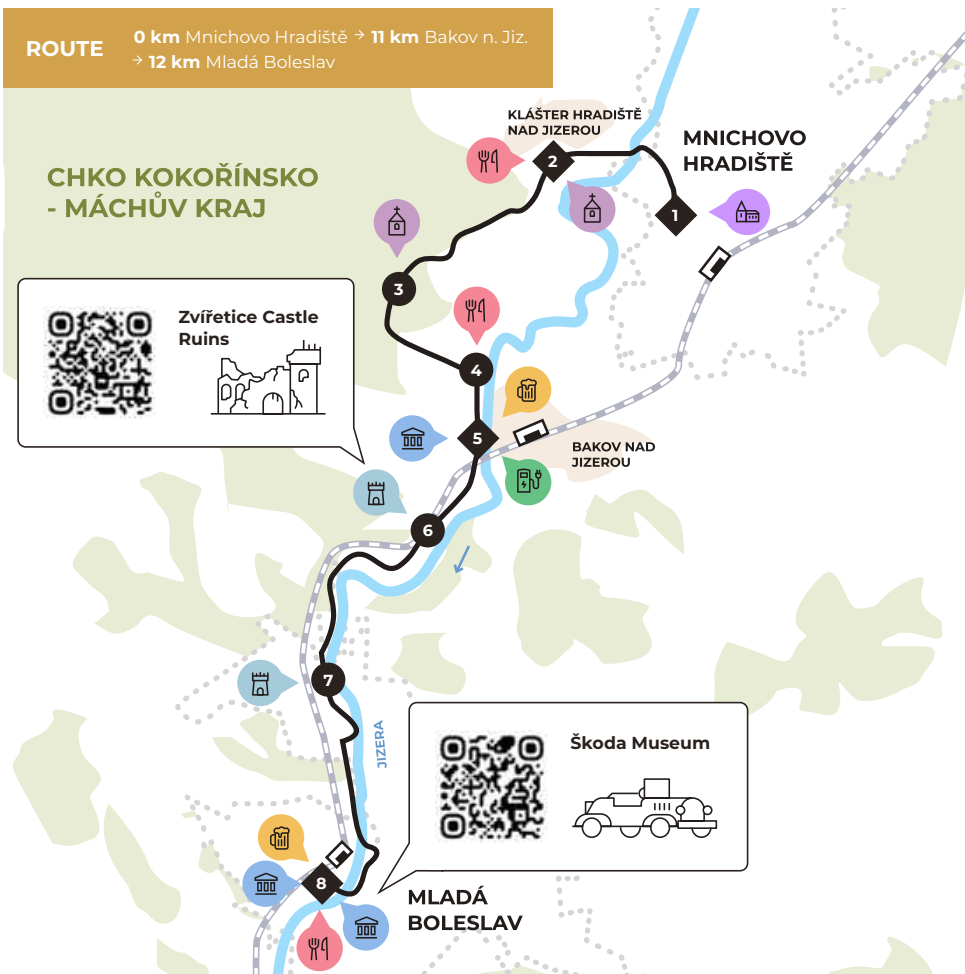
WHERE TO STOP

- 1  Mnichovo Hradiště Chateau
- 2  Skála
- 3  Remains of Hradiště Monastery
- 3  Chapel of St. Stapin
- 4  Na Veselce
- 5  Bakovsko Museum
- 5  GARP Brewery
- 6  Zvířetice Castle Ruins
- 7  Michalovice Castle Ruins
- 8  Museum of Mladá Boleslav Region
- 8  eMBe Brewery
- 8  Škoda Museum
- 8  Jihočeská Hošťenice


ROUTE


0 km Mnichovo Hradiště → 11 km Bakov n. Jiz.
→ 12 km Mladá Boleslav


CHKO KOKOŘINSKO - MÁCHŮV KRAJ





11. THROUGH THE WILDERNESS OF BENÁTKY NAD JIZEROU

 **ROUTE LENGTH**
50 km

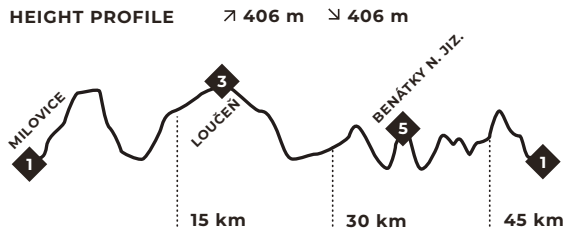
 **ELEVATION**
+70 m

 **SURFACE**
 forest road, field road, asphalt




 **DIFFICULTY**
hard



Are you passionate about exploring the wilderness, covering extensive distances, and tackling steep hills? If that's the case, begin your journey from Milovice and embark on a cycling expedition through the untamed countryside surrounding Benátky nad Jizerou. In addition to the cycling experience and sporting performance, you can also look forward to a grazing reserve of horses and aurochs, or a cultural experience in the form of Loučeň Castle with its labyrinths and mazes in the castle park, where you can test your reasoning.

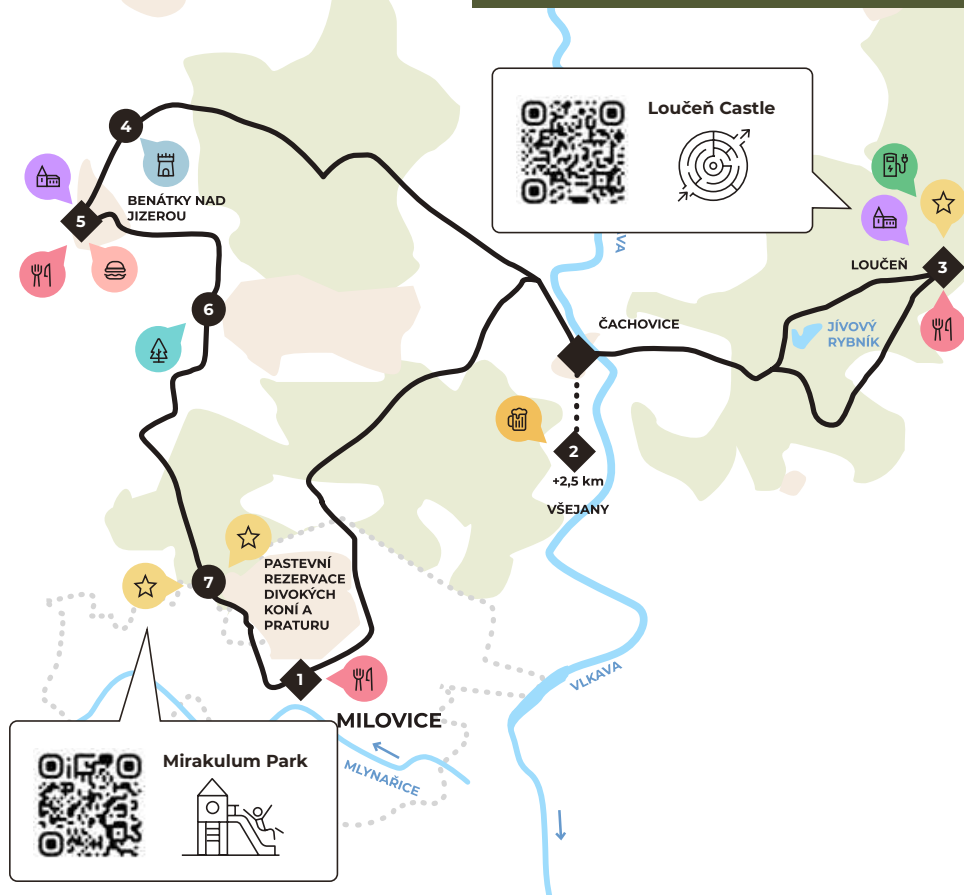


WHERE TO STOP

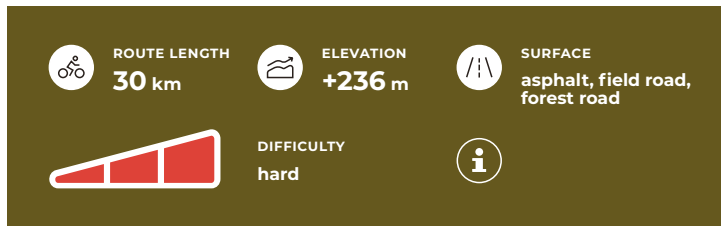
- 1  Zahrádka na Kopečku
- 2  +2,5 km Tahoun Brewery
- 3  Loučeň Castle
-  Labyrintharium
-  Maxmilián Restaurant
- 4  Dražice Castle Ruins
- 5  Benátky nad Jizerou Chateau
-  Šťastný Hroch
-  Klub Loděnice
- 6  Horse and Bison Grazing Reserve
- 7  Milovice Tank Training Area
-  Family Park Mirakulum

ROUTE

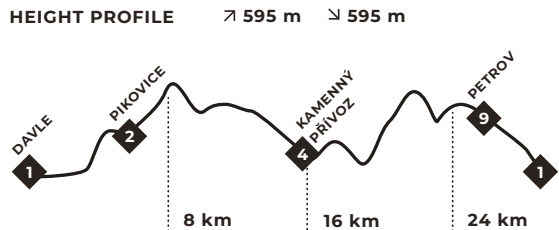
0 km Milovice → 19 km Loučeň
→ 18 km Benátky n. Jiz. → 13 km Milovice



12. FROM DAVLE TO THE WILD POSÁZAVÍ














You can take a 30 km round trip from the confluence upstream of the Sázava River. A trip through lower Posázaví is not the easiest one and you need to have enough experience to conquer it. In addition to steep climbs and descents, you will find forest paths, busy roads and smaller side roads. However, you will be rewarded with the landscape surrounding the most beautiful part of the Sázava River. Stop for a moment under the Žampach Viaduct and look up. You are guaranteed to be overwhelmed when looking at the highest railway bridge in Central Europe.

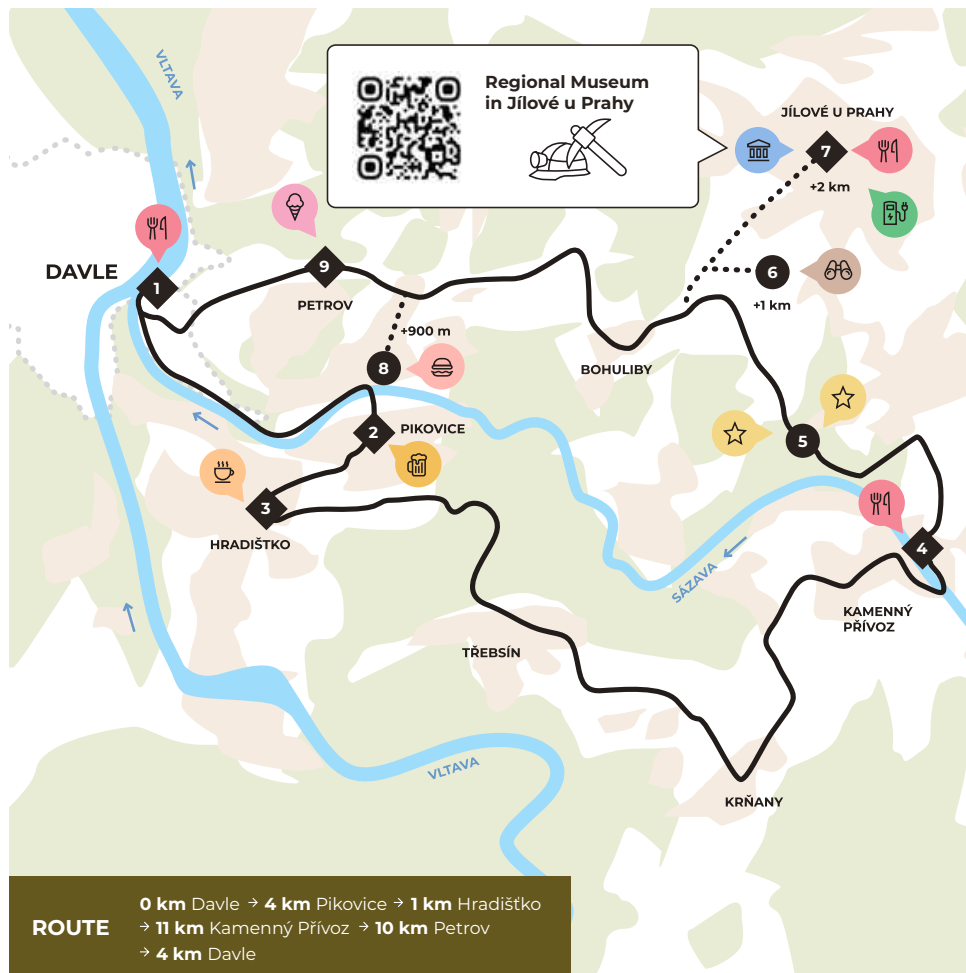


GPX ROUTE DOWNLOAD

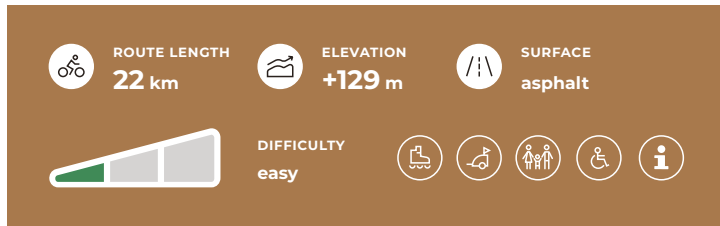


WHERE TO STOP

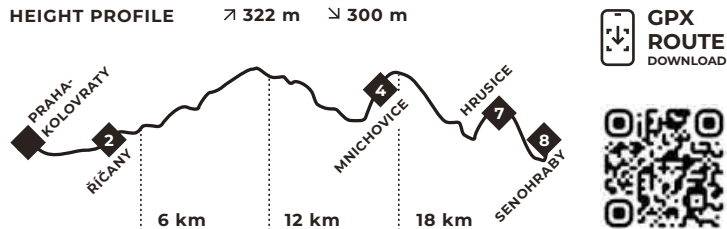
- 1  Taverna Thessaloniki
- 2  Pikovar Brewery
- 3  Café Kandík
- 4  U Vemenáče
- 5  Žampach Railway Viaduct
- 5  Gold Mines in Jílové u Prahy
- 6  +1 km Pepř Lookout Tower
- 7  +2 km Regional Museum in Jílové u Prahy
- 7  Florian
- 8  +900 m Zelená rokle
- 9  Wolfína



13. THROUGH THE LAND OF JOSEF LADA



The Lada Region, named after the famous illustrator Josef Lada, attracts visitors to wander in the footsteps of Mikeš the Cat, Bystrouška the Fox or water goblins. Lada made the local villages famous in his work. Explore the area between Kolovraty and Senohraby railway stations, tracing the path alongside the railway line. This route offers the flexibility to pause your journey and either return or proceed by train. To make the trip complete, stop in Hrusice, where Josef Lada was born and where you can see his memorial house.



ŘÍČANY BREWERY



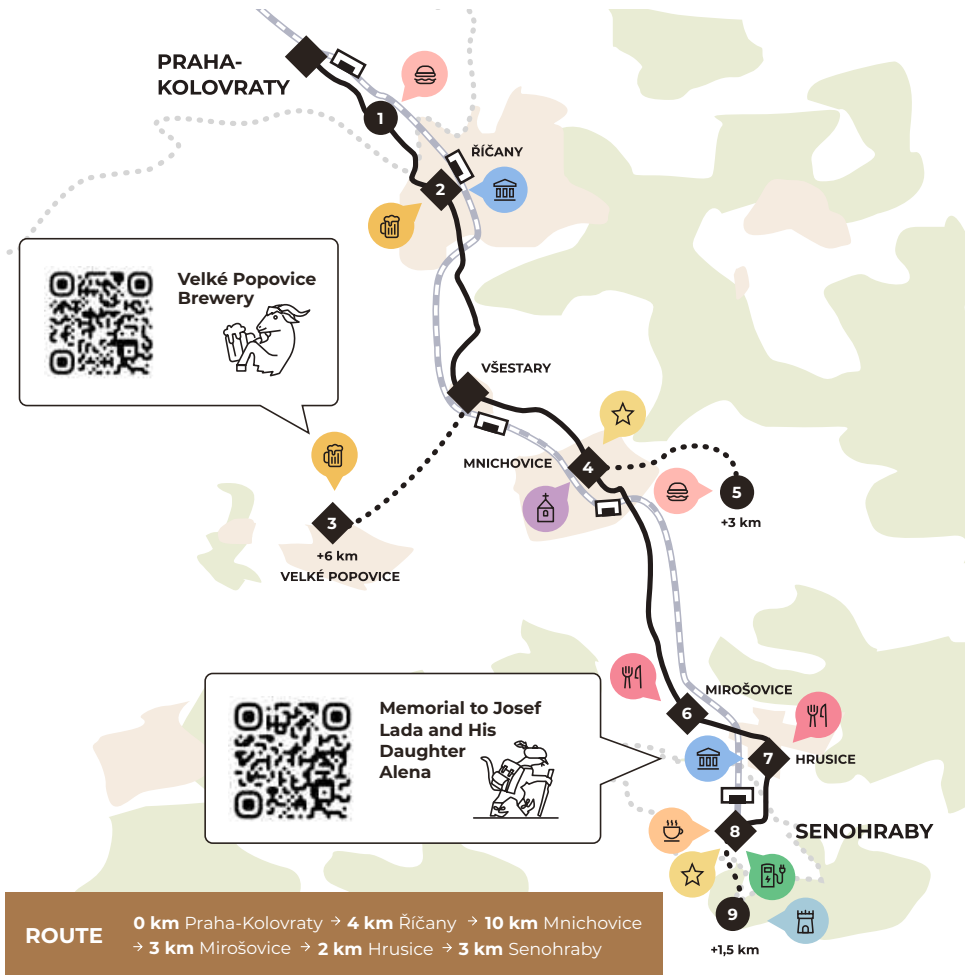
JOSEF LADA MEMORIAL




ŘÍČANY BIKE TRAIL


WHERE TO STOP


- 1  **Cyklo Sněžka Bistro**
- 2  **Geopark Říčany**
- 3  **Říčany Brewery**
- 3  **Velké Popovice Brewery** (+6 km)
- 4  **Baroque Church of the Nativity of the Virgin Mary**
- 4  **Šibeniční Vrch Ski Resort**
- 5  **Ecofarm Zahrady Myšlín** (+3 km)
- 6  **U Císaře**
- 7  **Memorial to Josef Lada and His Daughter Alena**
- 7  **Hrusická hospoda**
- 8  **Infinít SEN**
- 8  **CAFÉ 33**
- 9  **Zlenice Castle Ruins** (+1,5 km)





14. THROUGH THE PARADISE OF TRAMPS AND PADDLERS

 **ROUTE LENGTH**
37 km

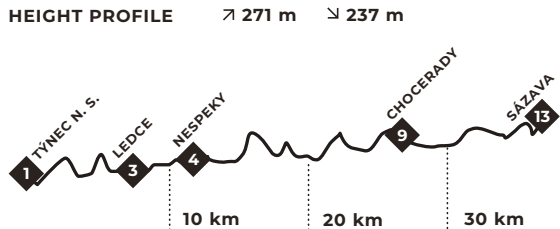
 **ELEVATION**
+52 m

 **SURFACE**
asphalt, forest road

 **DIFFICULTY**
medium



Take a bicycle trip through Posázaví, a paradise of tramps and paddlers! You will encounter three castles, one hillfort, and, most notably, the town of Sázava with its mythical monastery and traditional glassworks. The route is almost 40 km long and follows the Sázava River and the local railway line. In summer, visit the River Baths in Senohraby, which is reminiscent of the First Republic novel and movie called Capricious Summer.



 **GPX ROUTE**
 DOWNLOAD



BISTRO LEDCE



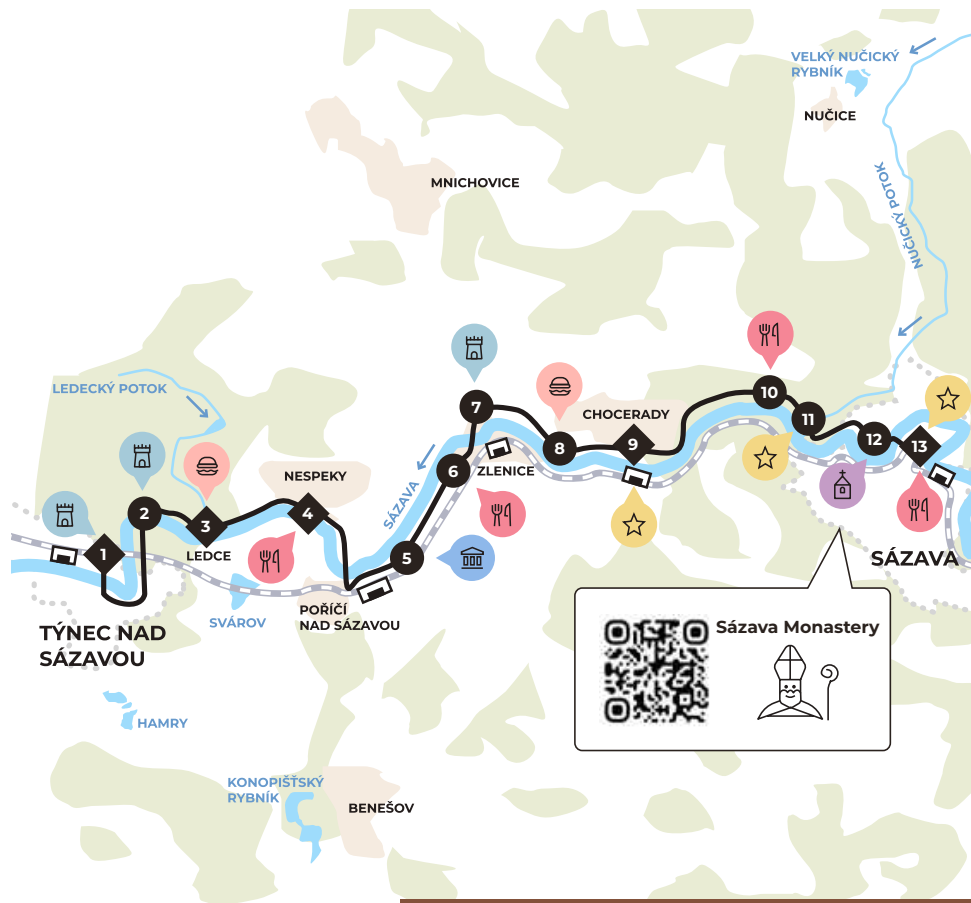
FRANTIŠEK GLASSWORKS



SÁZAVA MONASTERY

WHERE TO STOP

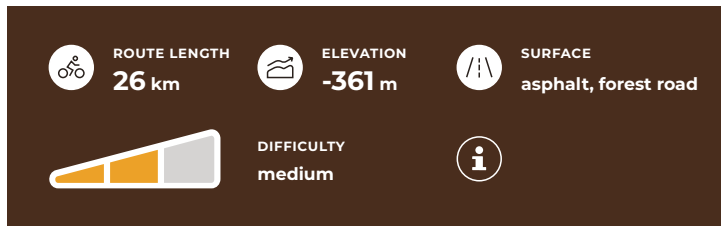
- 1  Týnec nad Sázavou Castle
- 2  Zbořený Kostelec Castle Ruins
- 3  Bistro Ledce
- 4  Stará hospoda Nespeky
- 5  World of Škoda Museum
- 6  Hospůdka pod Hradištěm
- 7  Zlenice Castle Ruins
- 8  Stánek u Padyho Refreshment Stall
- 9  Shrub Maze
- 10  Restaurace Na Marjance
- 11  Pyzzu Funpark
- 12  Sázava Monastery
- 13  František Glassworks & Centre of Glass Art
-  Sázavská Kozlovná




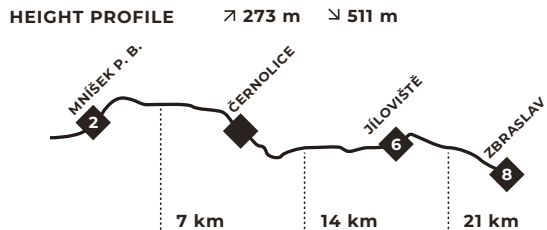
ROUTE

0 km Týnec n. S. → 7 km Ledce → 3 km Nespeky
→ 16 km Chocerady → 11 km Sázava


15. THROUGH THE MNÍŠEK LANDSCAPE



Do you know how to turn a medium-hard route into a hard one? Just ride it from the finish to the start. But if you don't feel like outdoing yourself and wish to enjoy an easy ride, start in Mníšek pod Brdy. A visit to the local château will take you back to the period of the First Republic. Its three towers guard the Skalka pilgrimage site from the top, which will captivate you through its welcoming atmosphere. After a short refreshment at Skalka you will enjoy a relaxing descent through the forest down to the Prague-Zbraslav train station.















SKALKA PILGRIMAGE SITE



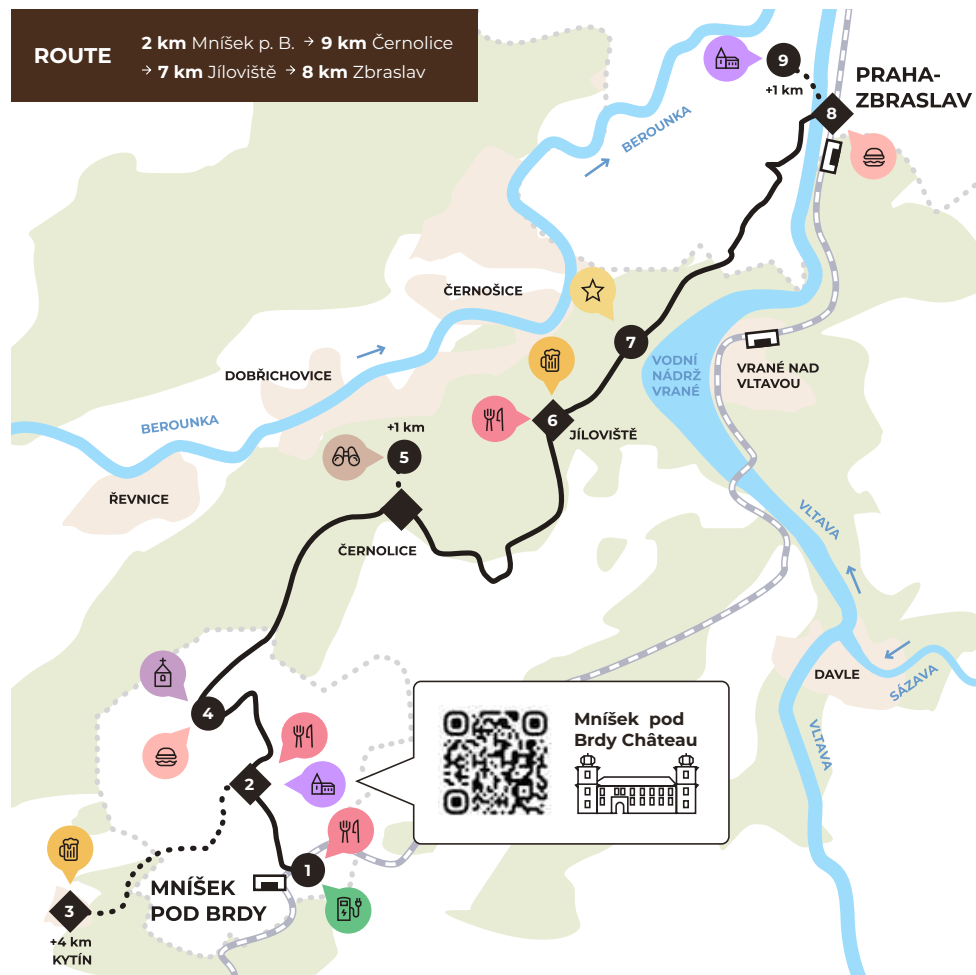
MNÍŠEK POD BRDY CHÂTEAU

WHERE TO STOP

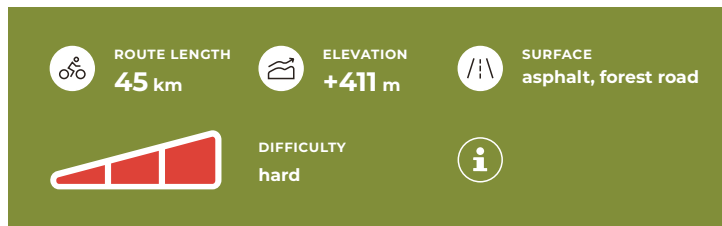
- 1  Marjána
- 2  Mníšek pod Brdy Château
 U Káji Mařika
- 3  Kytín Brewery
+4 km
- 4  Skalka Pilgrimage Site
 Skalka Refreshment Stall
- 5  Korunka Lookout Tower
+1 km
- 6  Hotel Palace Cinema Brewery
 Pod Lešem Grill Restaurant
- 7  TV Transmitter Cukrák
- 8  U Posledního Kelta Refreshment Stall
- 9  Zbraslav Château
+1 km

ROUTE

2 km Mníšek p. B. → 9 km Černolice
→ 7 km Jíloviště → 8 km Zbraslav

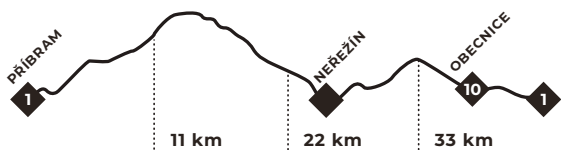


16. UP THE HIGHEST PEAK OF CENTRAL BOHEMIA



The challenging route with a high elevation difference leads through the former military area of Brdy, past bunkers and up towards the highest peak of Central Bohemia – Tok. Visit a wild landscape resembling the Scottish moors. The Brdy Protected Landscape Area, formerly a closed military area, is today open to tourists and offers many asphalt and off-road paths. In addition, military monuments can literally be found at every turn. There will also be a bit of culture in the form of the Mining Museum and pilgrimage site called Svatá Hora in Příbram.












HEIGHT PROFILE ↗ 697 m ↘ 697 m



GPX
ROUTE
DOWNLOAD

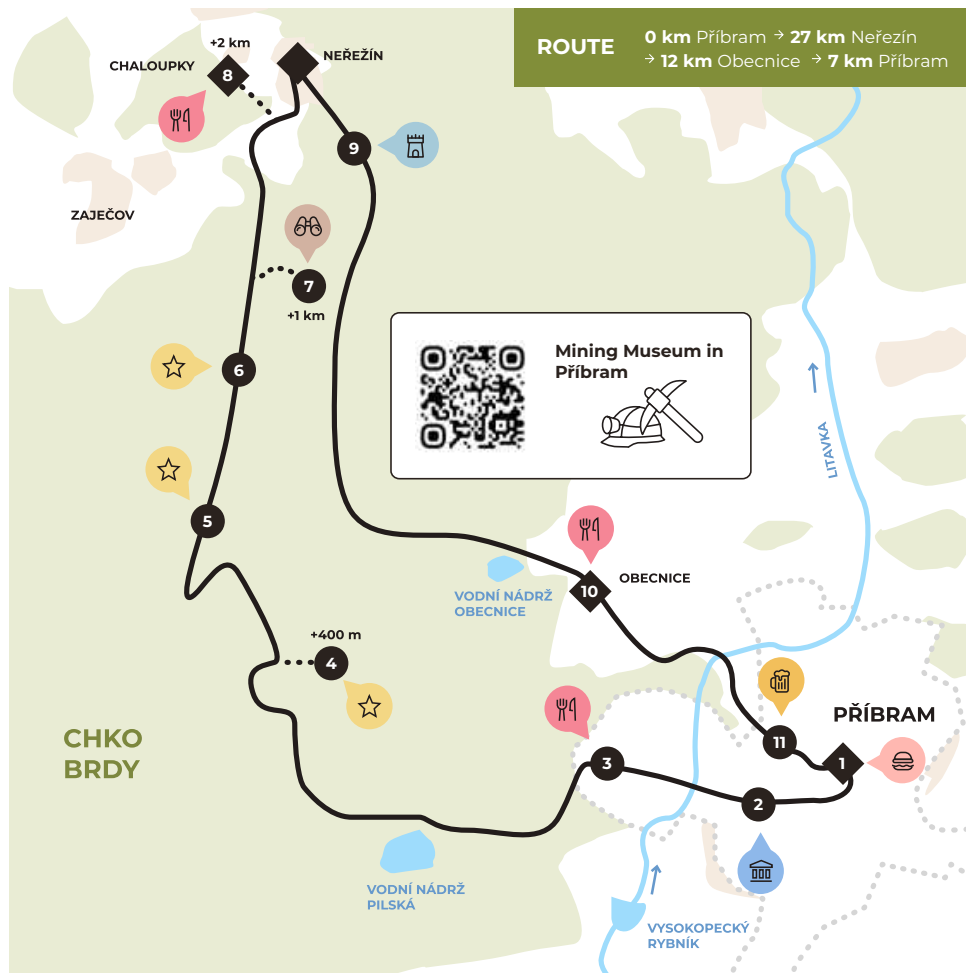


WHERE TO STOP


- 1  Zastávka Bistro
- 2  Mining Museum in Příbram
- 3  Orlov
- 4  +400 m Tok Hill
- 5  Jordán Infantry Cabin
- 6  Former Military Airfield
- 7  +1 km Jindřichova Rock
- 8  +2 km Hostinec na Chaloupkách
- 9  Valdek Castle Ruins
- 10  Staročeská hospoda
- 11  Podlesí Brewery


ROUTE


0 km Příbram → 27 km Neřežín
→ 12 km Obecnice → 7 km Příbram





17. ROUND TRIP THROUGH SEDLČANY REGION

 **ROUTE LENGTH**
36 km

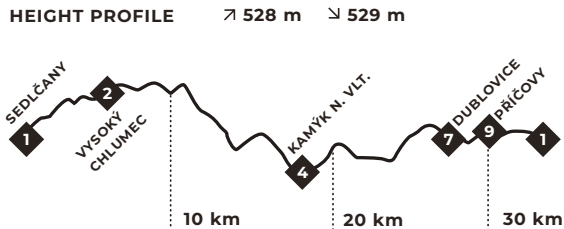
 **ELEVATION**
+243 m

 **SURFACE**
asphalt










 **DIFFICULTY**
hard



The jewel of the Sedlčany region is its almost untouched nature and unusual views of the countryside – enjoy them from the saddle of your bike on a 34 km long round trip. You will start and finish in Sedlčany. The ruins of Vrškamýk Castle, which once served as a summer residence of the oldest monarchs, are worthy of a stop (via a short detour), while the open-air museum in Vysoký Chlumec, the torso of the windmill in Příčovy and the accessible granary in Drážkov are also of note.



WHERE TO STOP

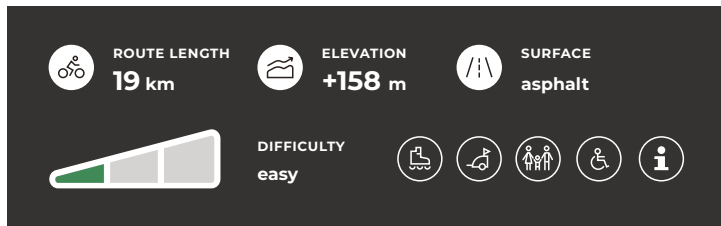
- 1  Sedlčany Municipal Museum
- 2  Vysoký Chlumeck Open-Air Museum
- 3  Kamýk nad Vltavou Lookout Tower
- 4  U Ádi
- 5  Vrškamýk Castle Ruins
+2 km
- 6  Váchův špejchar
- 7  Coffee Roastery SOuLmate
- 8  Windmill Ruins in Příčovy
- 9  U Šimků

ROUTE

0 km Sedlčany → 8 km Vysoký Chlumeck → 12 km Kamýk n. Vlt.
→ 10 km Dubovice → 3 km Příčovy → 3 km Sedlčany

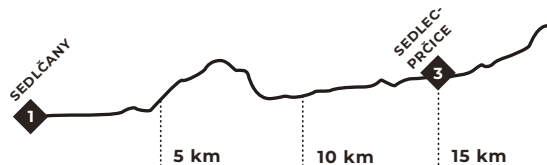


18. ALONG THE KRČÍN PATH TO MONÍNEC



Take a pleasant 20-kilometre trip from Sedlčany to Moníneć – a site full of fun for both kids and adults in all seasons. A part of the route will follow the new Krčín bike trail, named after the builder of ponds in the Sedlčany region and southern Bohemia. The asphalt path is wide enough to allow safe traffic in both directions. There are many attractive things to see along the path, so you won't be bored.

HEIGHT PROFILE ↗ 272 m ↘ 128 m



GPX
ROUTE
DOWNLOAD



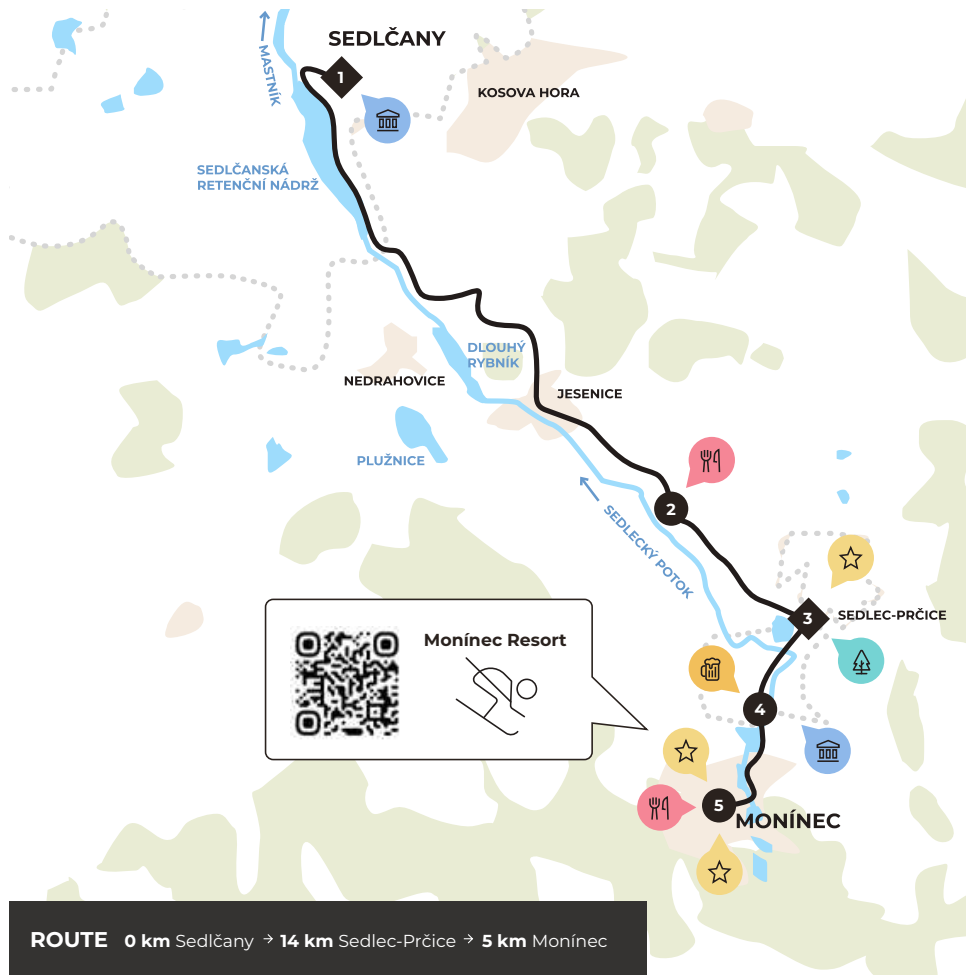
KRČÍN BIKE TRAIL



MONÍNEĆ RESORT

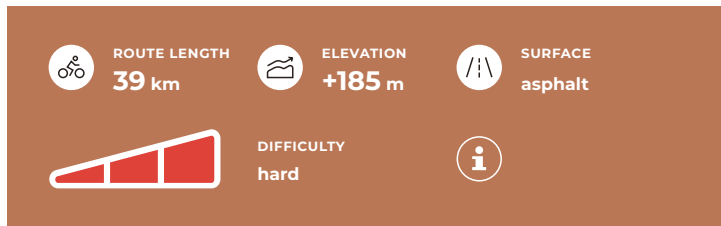
WHERE TO STOP

- 1  Sedlčany Municipal Museum
- 2  Strnadovský Mill
- 3  Prčický Škrpál Memorial
 Château Park
- 4  Museum of the Vítkovec Family
 Vítěk z Prčice Brewery
- 5  Moníneck Resort
 M2 Restaurant
 Moníneck Bikepark

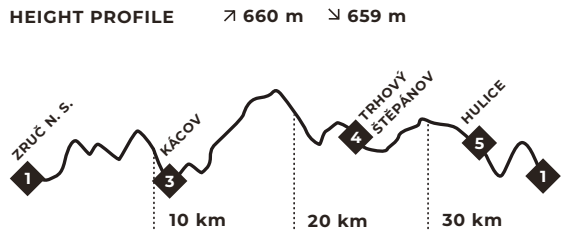


ROUTE 0 km Sedlčany → 14 km Sedlec-Prčice → 5 km Moníneck

19. TRACKING WATER FROM ZRUČ NAD SÁZAVOU



Zruč nad Sázavou with its chateau and park is an ideal starting point for a sightseeing bike trip. Those who will travel the nearly 40-kilometer distance will be rewarded at the end of the trip by an attractive visit to the Water House and Bee World and views over Švihov dam. First, however, you will learn about the history of boating and discover the story of the Sázava River at Zruč Chateau. At the brewery of Kácov, you will find out that water is liquid gold. Thanks to the many family activities, the trip can even be taken with more able-bodied children.











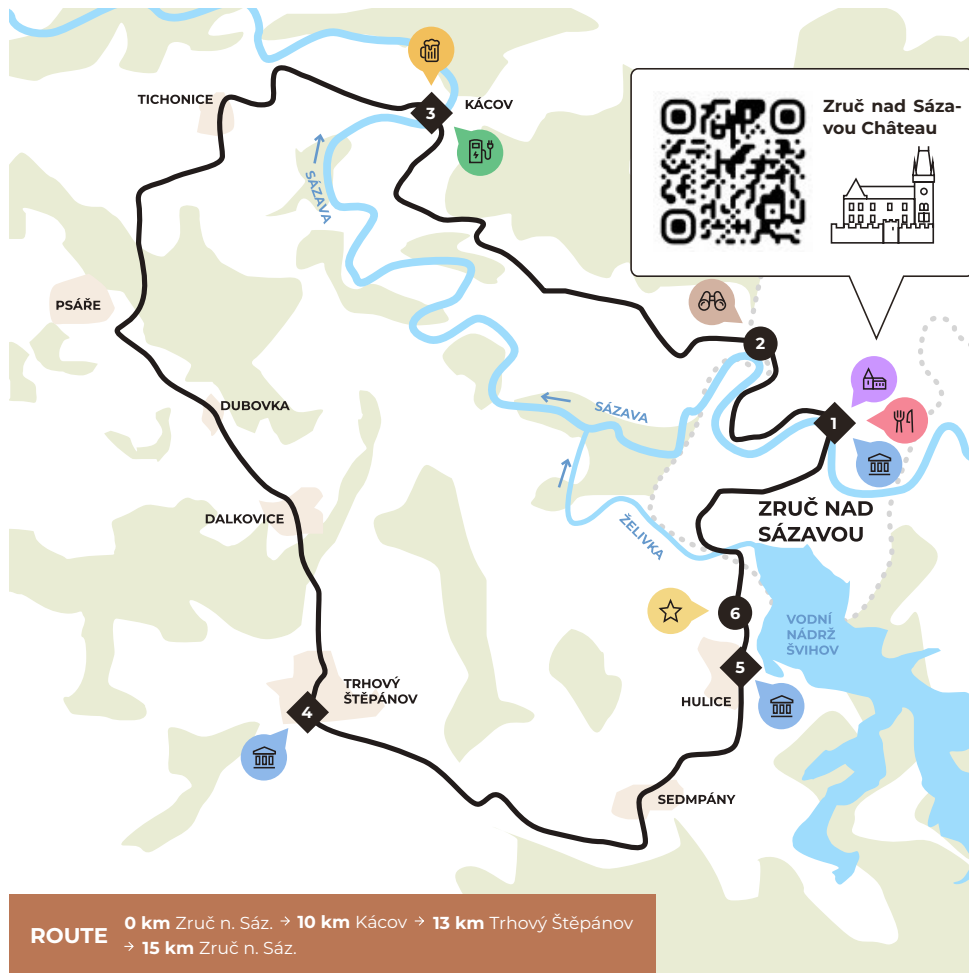
ZRUČ NAD SÁZAVOU CHÂTEAU



WATER HOUSE IN HULICE

WHERE TO STOP

- 1  Zruč nad Sázavou Chateau
-  Paddling Museum
-  Zručné dobroty
- 2  Viewing point
- 3  Hubertus Kácov Brewery
- 4  Museum of the Štěpánov Region
- 5  Bee World in Hulice
- 6  Water House in Hulice



20. ROUND TRIP TO VLAŠIM



ROUTE LENGTH
31 km



ELEVATION
+169 m



SURFACE
asphalt, field road

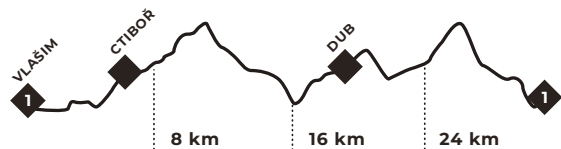


DIFFICULTY
medium



The cycling round trip will take you around the town of Vlašim. And while it may not be obvious at first sight, there is a lot to see. You will find a number of higher and lower hills, the impressive pilgrimage sites of Podblanicko and valleys with cascading ponds. If you are not too tired at the end of the trip, go to the castle park. Paths reserved for cyclists will take you to romantic structures dominated by the so-called Chinese Pavilion. In summer you can swap your bike for a horse-drawn carriage in the park to give your aching legs a break.

HEIGHT PROFILE ↗ 493 m ↘ 493 m



GPX
ROUTE
DOWNLOAD













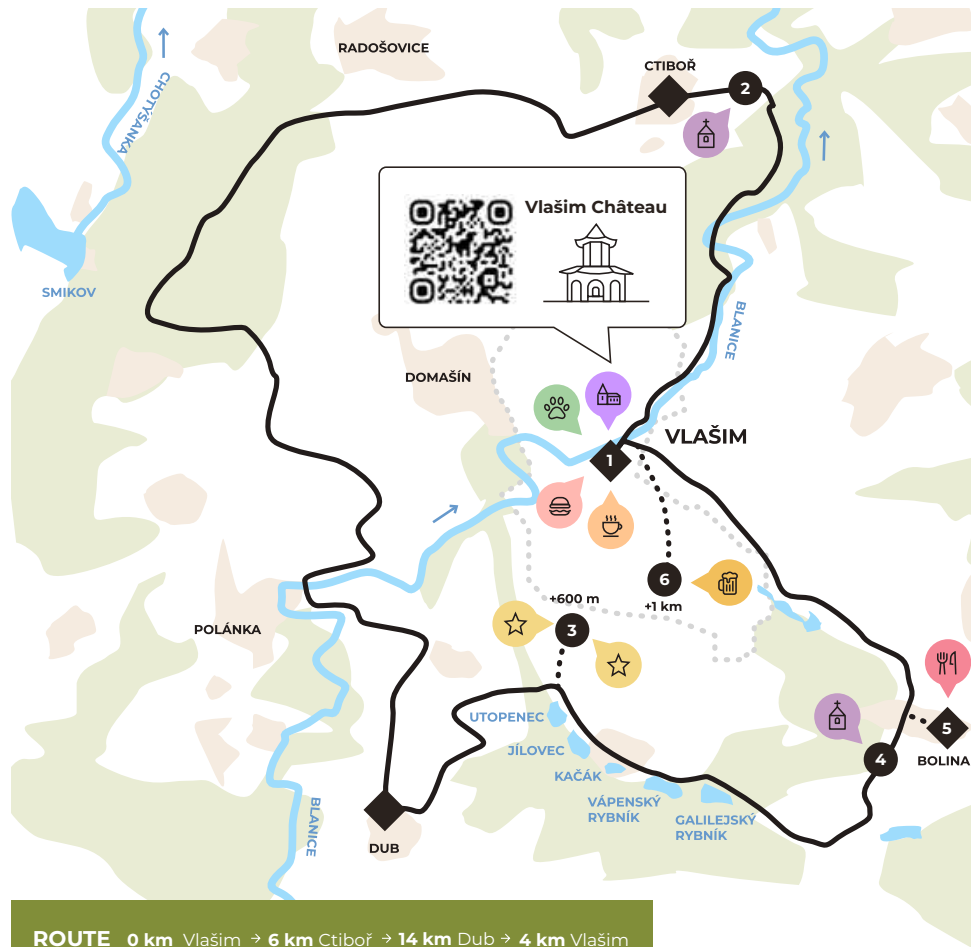
CHINESE PAVILION



VLAŠIM CHÂTEAU PARK

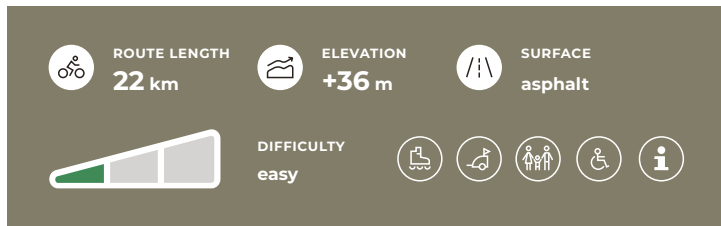
WHERE TO STOP

- 1  Vlašim Château
- 1  ParaZoo
- 1  Kafičko Vlašim
- 1  Kancl Bistro & Burger
- 2  Church of St. Matthew
- 3  +600 m Sundial
- 3  Vlašim Observatory
- 4  Memorial Alley and Loretta
- 5  Restaurace U Kuklíků
- 6  +1 km Na Vývoji Brewery

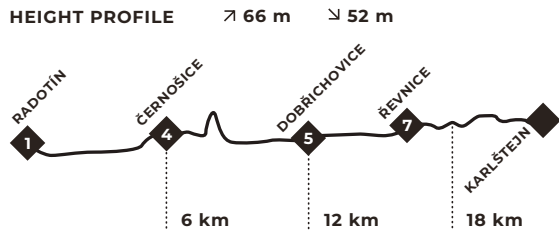


ROUTE 0 km Vlašim → 6 km Ctiboř → 14 km Dub → 4 km Vlašim

21. FROM BREWERY TO BREWERY ALONG THE BEROUNKA RIVER



This trip is bound to be a hit! Not only do you ride along asphalt roads through the Berounka River valley, but you will also come across 4 breweries along the way with a wide range of beer and soft drinks. What's more, the route starts and ends at train stations offering numerous train connections between Prague and Beroun. So, you can leave your car at home. Still not enough? Then add the First Republic villas, the Baroque chateau of Dobřichovice and the majestic royal castle of Karlštejn.




GPX ROUTE
 DOWNLOAD



WHERE TO STOP


- 1  Řetězovka Lookout Tower
- 2  Říční lázně Kiosk
- 3  PicNic Bistro
- 4  Boletta Restaurant
- 5  Cidrie Kliment
-  Panská Zahrada Restaurant & Hotel
-  Dobříchovice Chateau
- 6  Pivotel MMX
- 7  Řevnice Brewery
- 8  Minibrewery Bobr
- 9  +1,5 km Karlštejn 34
-  Karlštejn Castle
-  +1,5 km Karlštejnský Microbrewery
- 10  +0,5 km Zoopark Karlštejn


ROUTE


0 km Praha-Radotín → 6 km Černošice → 6 km Dobříchovice
→ 4 km Řevnice → 6 km Karlštejn








22. RIDE IN THE FOOTSTEPS OF BOHEMIAN KINGS

 **ROUTE LENGTH**
37 km

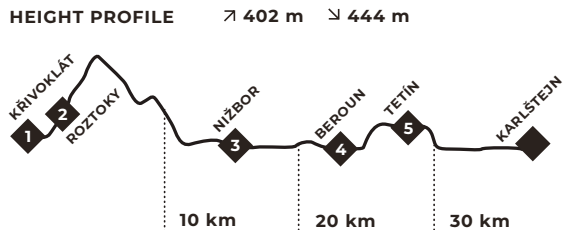
 **ELEVATION**
+272 m

 **SURFACE**
asphalt, field road

 **DIFFICULTY**
medium

Two royal castles, Křivoklát and Karlštejn, are connected by history, the Berounka River and this medium-hard trip. First you have to ride through the wild forests of the Křivoklátsko region and then follow a path through the Berounka River valley. Take a cycling trail from Nižbor to Beroun, which is called In the Footsteps of Bohemian Kings. After Beroun, a short climb will take you to the mythical Tetín – a Přemyslid stronghold and the place where Saint Ludmila, a Bohemian princess, was murdered. From here, Karlštejn is just a stone's throw away.



 **GPX ROUTE**
 DOWNLOAD



TETÍN
















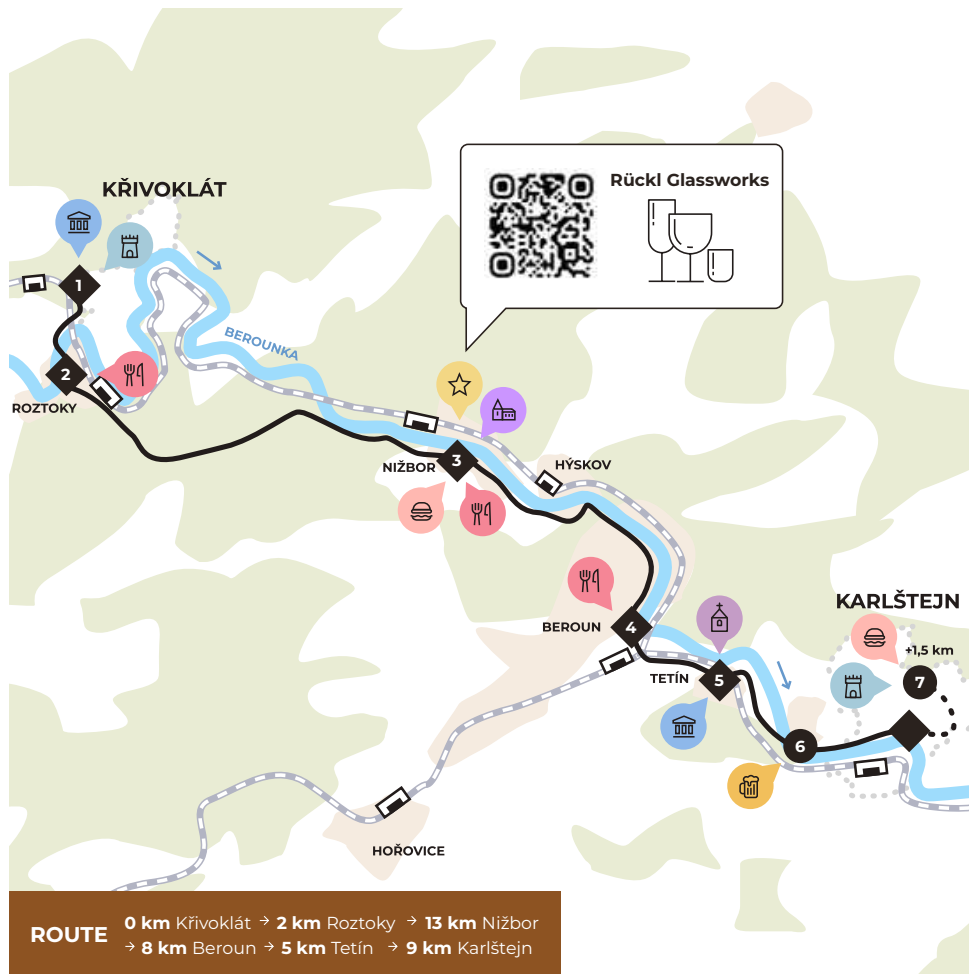
RÜCKL GLASSWORKS




NIŽBOR


WHERE TO STOP


- 1  Křivoklát Castle
- 1  Motorcycle Museum
- 2  Hospoda u Jezzu
- 3  Nižbor Chateau
- 3  Bistro HSTP-48
- 3  Zastávka Nižbor
- 3  Růckl Glassworks
- 4  Šťastná koza
- 5  Tetín Museum
- 5  Tetín Castle Ruins
- 6  Srbecký lok Microbrewery
- 7  +1,5 km Karlštejn Castle
- 7  Karlštejn 34









23. RAKOVNICKÝ BROOK VALLEY

 **ROUTE LENGTH**
17 km

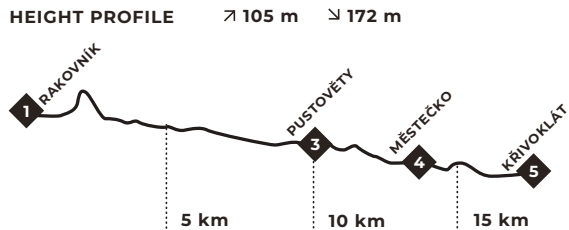
 **ELEVATION**
+101 m

 **SURFACE**
asphalt, forest road

 **DIFFICULTY**
easy






    

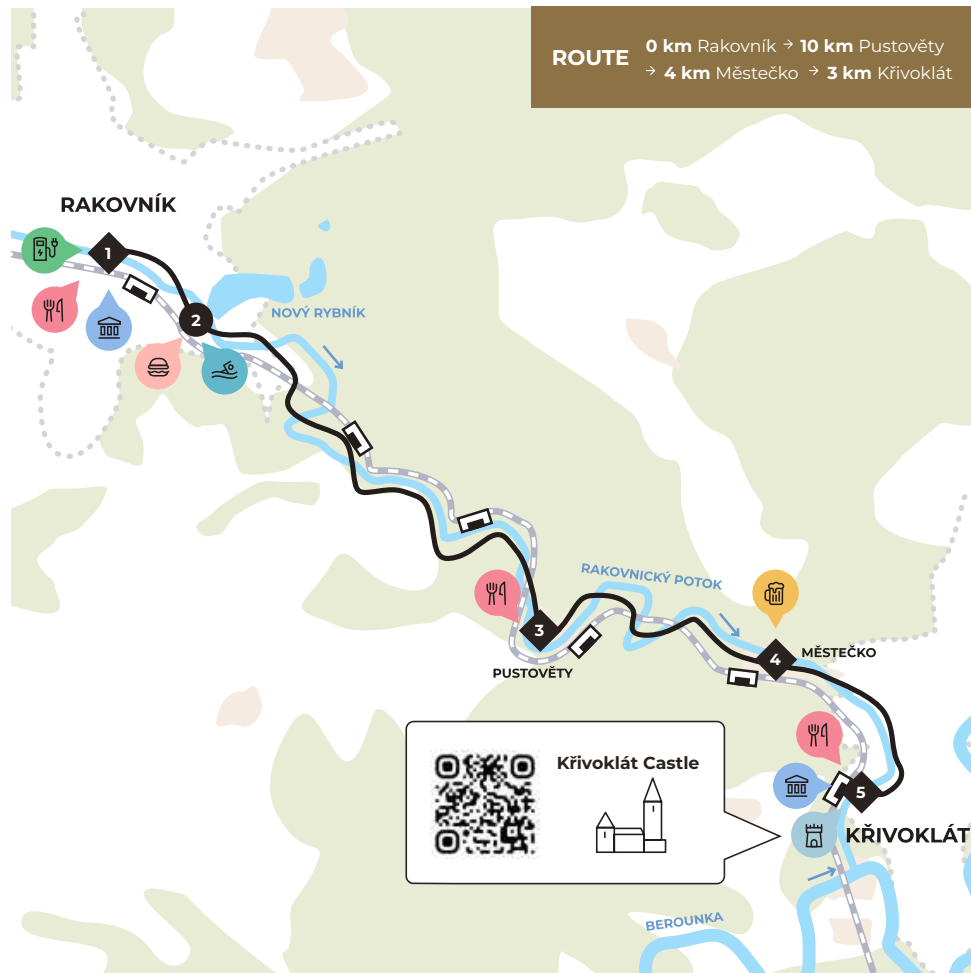
Even the youngest cyclists can easily ride along the Rakovnický Brook. The trip, which connects two royal places – the town of Rakovník and Křivoklát Castle, does not abound in a wide range of tourist destinations, but it boasts the beautiful nature of the Křivoklát Protected Landscape Area. If you take the trip with your kids, don't forget to stop at a set of playgrounds. You will find them in the shady woods above the royal forest.



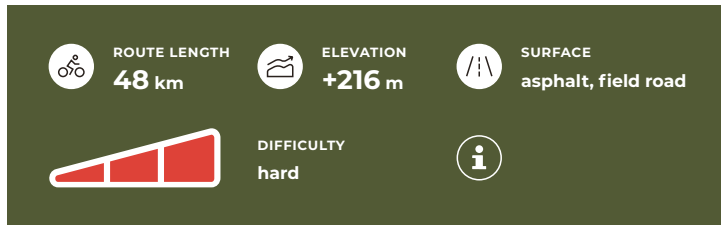
WHERE TO STOP

ROUTE 0 km Rakovník → 10 km Pustověty
→ 4 km Městečko → 3 km Křivoklát


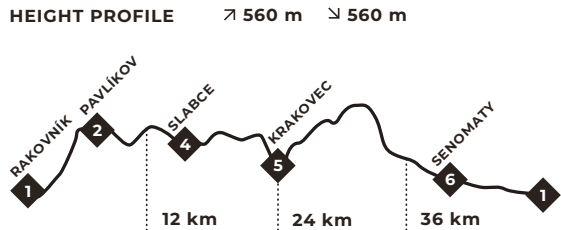
-  Na Střelnici
 Museum of T. G. Masaryk in Rakovník
-  Tyršák Lido
 Tyršák Refreshment Stall
-  Na Ostrově
-  U Romana
-  Křivoklát Castle
 Motorcycle Museum
 Pohoda



24. RAKOVNÍK ROUND TRIP TO KRAKOVEC CASTLE

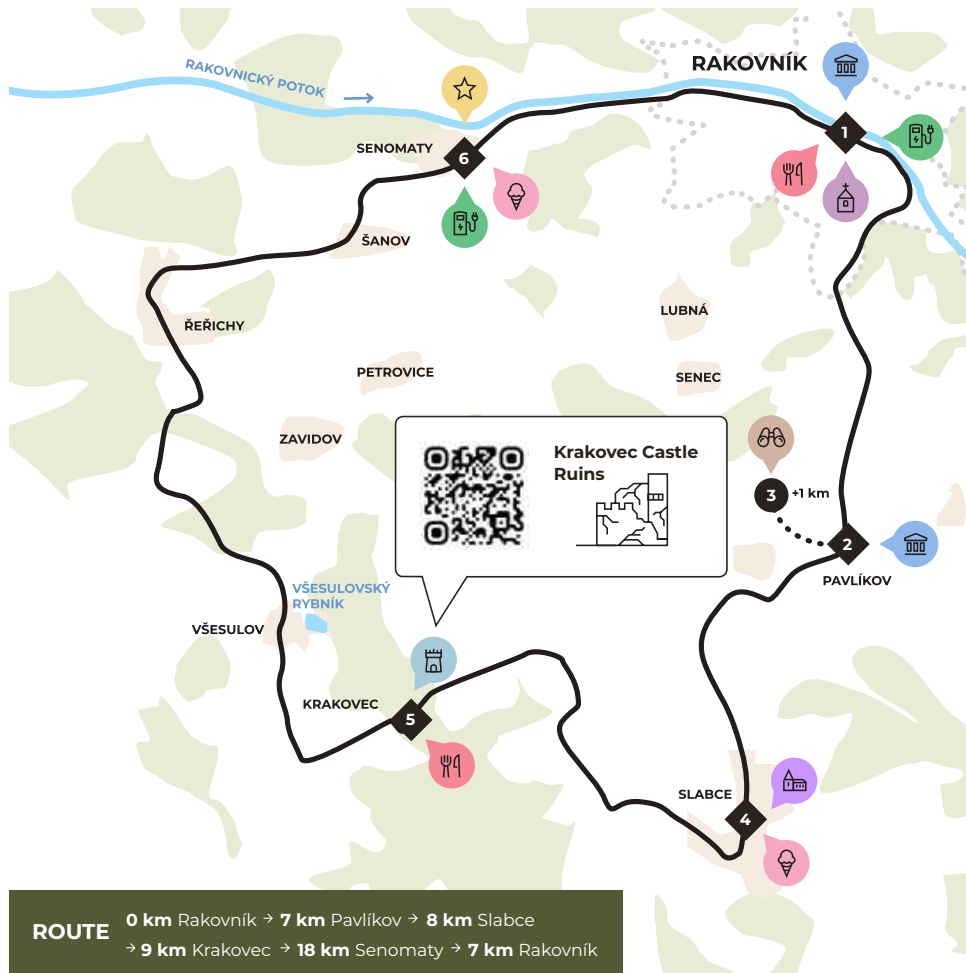


The Rakovník round trip takes you to a landscape where time seems to have stopped. But you have to first climb to the ruins of Krakovec Castle, the last refuge of Master Jan Hus before he left for Constance. You will then visit the area that used to be the Sudeten borderland. The proximity of the involuntarily occupied territory affected the shape of the local villages. The once prosperous villages with a broad range of craftsmen are now only remembered by typical countryside homesteads and often decaying agricultural buildings.



WHERE TO STOP

- 1
 - Na Střelnici
 - Church of St. Bartholomew
 - Museum of T. G. Masaryk in Rakovník
- 2
 - Vintage Automobile and Motorcycle Museum in Pavlíkov
- 3
 - Senecká hora Lookout Tower
- 4
 - Ice-Cream Parlour Slabce
 - Slabce Château Park
- 5
 - Krakovec Castle Ruins
 - U Hradu
- 6
 - Ice-Cream Parlour Senomaty
 - Log Cabbin in Senomaty










25. DISCOVERING OLD RAILWAYS

ROUTE LENGTH
52 km

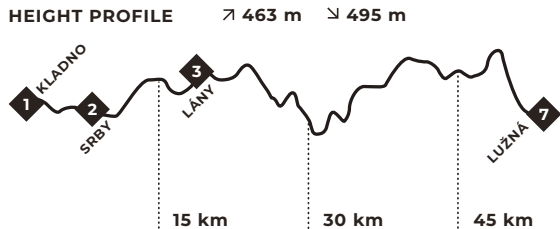
ELEVATION
+145 m

SURFACE
asphalt, forest road,
field road

DIFFICULTY
hard
















Hop on your bike and explore the sites where the first-ever horse-drawn railway operated in the former Prague territory. The line from Prague to Láňy is the third oldest public railway in continental Europe. However, it wasn't the only railroad in the area. The next part of your journey takes you along a nature trail reminiscent of the famous forest railway. The climax of the entire trip is a visit to the largest Czech railway museum in Lužná near Rakovník, where your adventure ends.

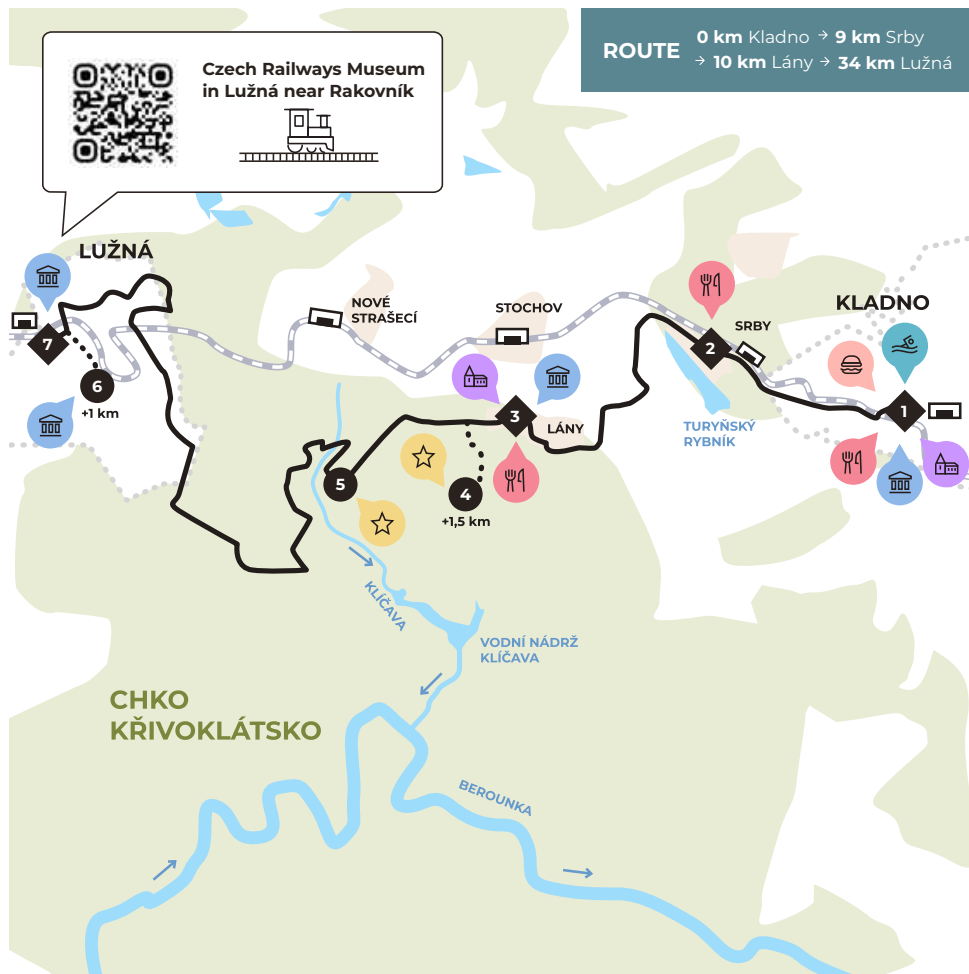


 **GPX ROUTE**
DOWNLOAD

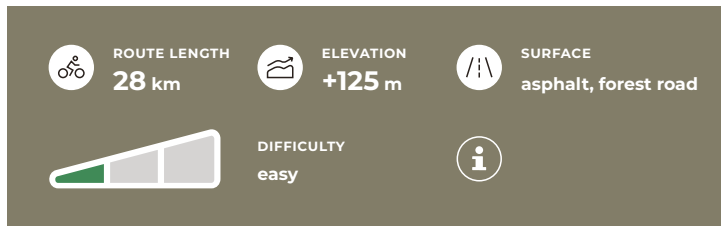


WHERE TO STOP

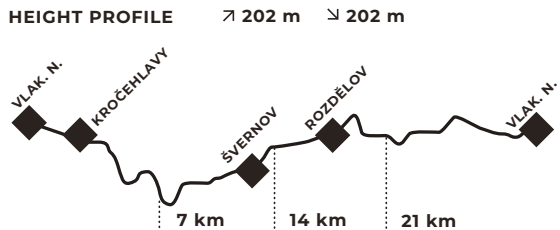
- 1  Kladno Tower-Block Museum
- 2  Letná Restaurant
- 3  Chez Nous Café
- 4  Kladno Chateau
- 5  Sletišťe Summer Swimming Pool
- 6  Racek Restaurant
- 7  Museum T. G. Masaryk in Lány
- 8  Lány Chateau
- 9  Bechnerův statek
- 10  +1,5 km Enclosure Pen in Lány
- 11  Former Horse-Drawn Railway
- 12  +1 km Museum of American Vintage Cars
- 13  Czech Railways Museum in Lužná near Rakovník



26. IN THE FOOTSTEPS OF MINERS AROUND KLADNO



Kladno, the town of coal and iron, grew up on the mining industry. Get to know it and its surroundings with an easy route along mostly paved roads that will take you in the footsteps of miners and industrial monuments. One of them, for example, is the Mayrau Open-Air Mining Museum, which looks like the miners are coming for a shift in the evening even after more than 20 years. Did you know that coal in Kladno was found by a mole? The legend about it inspired Zdeněk Miler to create the iconic Krteček, the Little Mole.



MAYRAU OPEN-AIR MINING MUSEUM















KLADNO TOWER-BLOCK MUSEUM



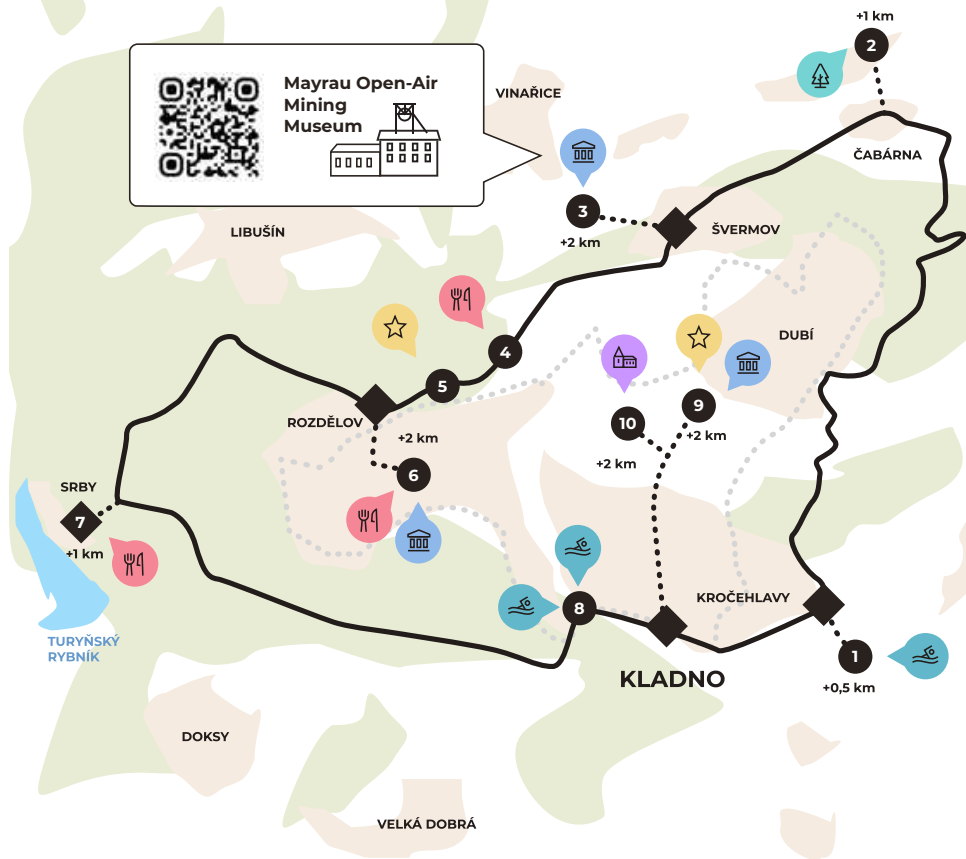
ČABÁRNA WATER PARK

WHERE TO STOP

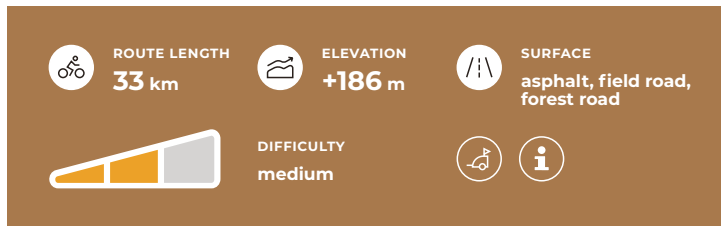
- 1 +0,5 km  **Bažantnice Summer Swimming Pool**
- 2 +1 km  **Čabárna Water Park**
- 3 +2 km  **Mayrau Open-Air Mining Museum**
- 4  **Pod červeným bukem**
- 5  **Nad Vojtěškou Pumptrack**
- 6 +2 km  **Letná Restaurant**
- 7 +1 km  **Racek Restaurant**
- 8  **Sletišťe Summer Swimming Pool**
 **Aquapark Kladno**
- 9 +2 km  **Sládeček Museum of Local History**
 **The Former Smelter Vojtěžská huť**
- 10 +2 km  **Kladno Chateau**

ROUTE

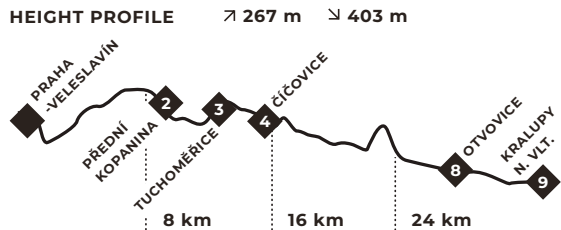
0 km vlakové nádraží → 2 km Kročehlavy → 11 km Švermov
→ 4 km Rozdělův → 11 km vlakové nádraží














27. CYCLING AROUND OKOŘ

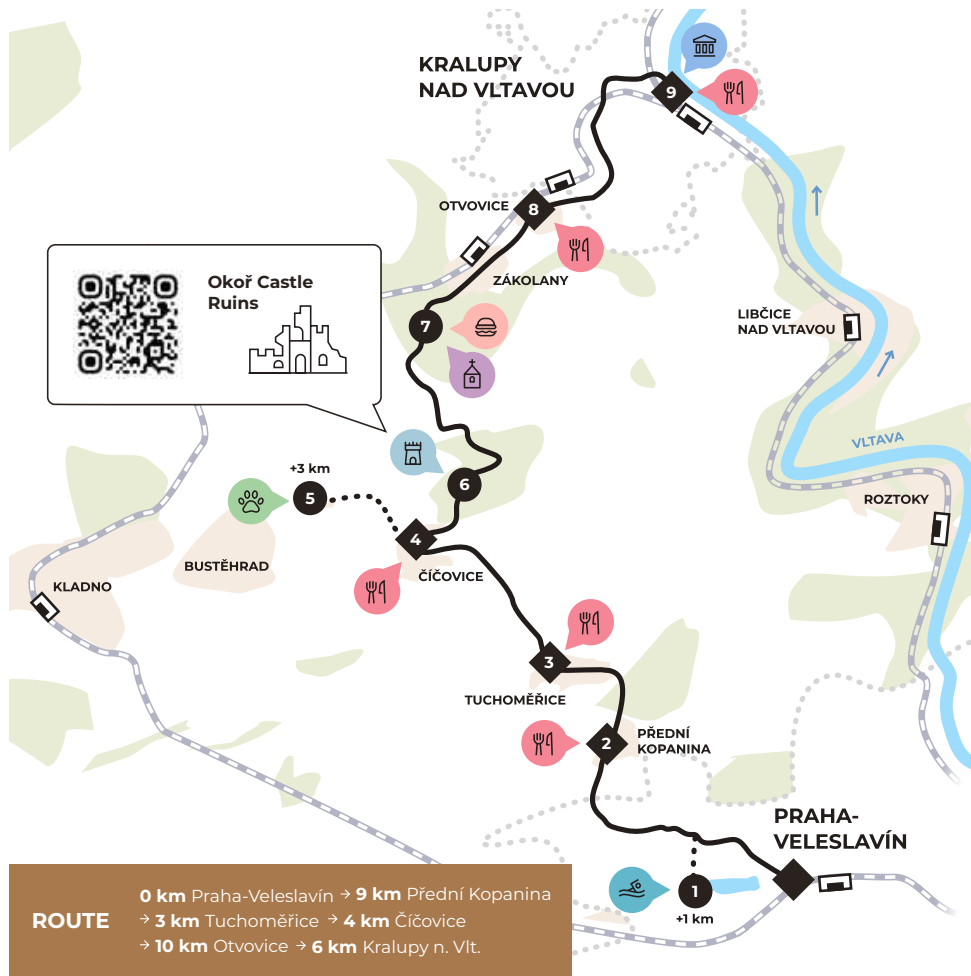


A popular old Czech song says that “There’s a road to Okoř like no other...” You don’t believe it? Just come and find out. You will go down more often than up if you take a medium-hard trail from Velešlavín in Prague. Okoř is situated approximately in the middle of the trip, and the way to the castle is lined with trees. From Okoř, the trail will take you through the Zákolanský Brook valley; after about a third of the route, you can take a detour to a Přemyslid hill-fort called Budeč, where you can see the oldest stone construction in Bohemia.



WHERE TO STOP

- 1 +1 km  Džbán Water Reservoir
- 2  U Drahušky
- 3  Mumu Locanda
- 4  V Polích
- 5 +3 km  Zoopark Zájezd
- 6  Okoř Castle Ruins
- 7  Budeč Hill-Fort
-  Na Budči
- 8  Formanka Otovice
- 9  Municipal Museum in Kralupy nad Vltavou
-  Na Františku



ADDRESS

Tourist Information Centre
of the Central Bohemia Tourist Board
Husova 156/21, Prague 1 – Old Town

Central Bohemia Region

Central Bohemia 

CONTACT DETAILS

Phone: +420 222 288 911

E-mail: info@sccr.cz



@VisitCentralBohemia



@VisitCentralBohemia

Publisher: © Central Bohemia Tourist Board
Prague 11/2023 | 1st edition | Not for sale

Photos: Central Bohemia Tourist Board, Aleš Motejl, CzechTourism, Ladislav Renner, Dagmar Malinová, Dan Řežábek, Daniel Stiborek, David Vančíšín, Filip Jakubský, fotovideodronem.cz, František Ortmann, Hana Jampílková, Hanka Krejbichová Photography, Jan Přerovský, Karolína Kratochvílová, Lázně Poděbrady a.s., Martin Špelda, archiv Partnerství, o.p.s., Martin Špoula, MCU media, Libor Sváček, Ondřej Burda, Ondřej Holas, Ondřej Soukup, Park Mirakulum, Petr Červa, Priya Shah, Tomáš Rasl, Václav Bacovský, Vladimír Holan, Vodní dům Hulice, cover photo: Petr Slavík, source CzechTourism

www.visitcentralbohemia.com