

Central Bohemia



HIKING TRIPS



#VisitCzechia

LEGEND



CONTENT

1. THROUGH THE ANTONÍN DVOŘÁK REGION TO VELTRUSY AND BACK
2. IN THE FOOTSTEPS OF CZECH PRESIDENTS
3. THE ROCK TOWNS OF KOKOŘÍNSKO: CINIBULKA'S TRAIL
4. VÁCLAV LEVÝ CIRCUIT WITH DEVIL'S HEADS
5. ROMANTIC RUINS ON THE JIZERA RIVER
6. BEHIND THE EXTINCT VOLCANOES BABA AND DĚDEK
7. PŘÍHRAZY ROCKS AND VALEČOV CASTLE
8. FROM MNICHOVO HRADIŠTĚ TO THE ZÁSADKA RUINS
9. THROUGH THE VRCHLICE VALLEY TO KUTNÁ HORA
10. THROUGH THE VLČÍ DŮL VIA THE CASCADES OF THE VAVŘINECKÝ BROOK
11. AROUND KOUŘIM IN THE FOOTSTEPS OF THE FIRST SLAVS
12. BEHIND THE MYSTERIOUS TALES OF THE VOTICKO REGION
13. TO THE TOP OF THE MYTHICAL MOUNTAIN BLANÍK
14. POSÁZAVSKÁ TRAIL
15. FROM KÁCOV TO ČESKÝ ŠTERNBERK CASTLE
16. AROUND THE KONOPIŠTĚ CHÂTEAU ACCESSIBLY
17. ST. JOHN'S STREAMS NATURE TRAIL
18. THROUGH THE LANDSCAPE OF THE WILD BRDY RIDGES
19. VLTAVA VIEWS – DRBÁKOV-ALBERTOVY ROCKS
20. BETWEEN THE KAMÝK AND ORLÍK DAMS
21. LAND OF ROCKS AROUND PETROVICE
22. SKRYJE LAKES AND THE RUINS OF TÝŘOV CASTLE
23. CIRKULAR ROUTE FROM LUŽNÁ NEAR RAKOVNÍK
24. THROUGH JESENICKO TO KRTSKÉ ROCKS
25. FROM MUTĚJOVICE TO PRAVDA IN THE ÚSTÍ NAD LABEM REGION
26. VOJTA NÁPRSTEK'S TRAIL FROM BEROUN TO KARLŠTEJN
27. BOHEMIAN KARST CIRCUIT WITH THE KONĚPRUSY CAVES

1.

THROUGH THE ANTONÍN DVOŘÁK REGION TO VELTRUSY AND BACK

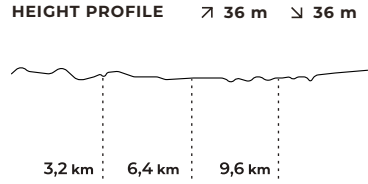
↓ DOWNLOAD GPX ROUTE




ROUTE LENGTH
13 km

ELEVATION
+18 m

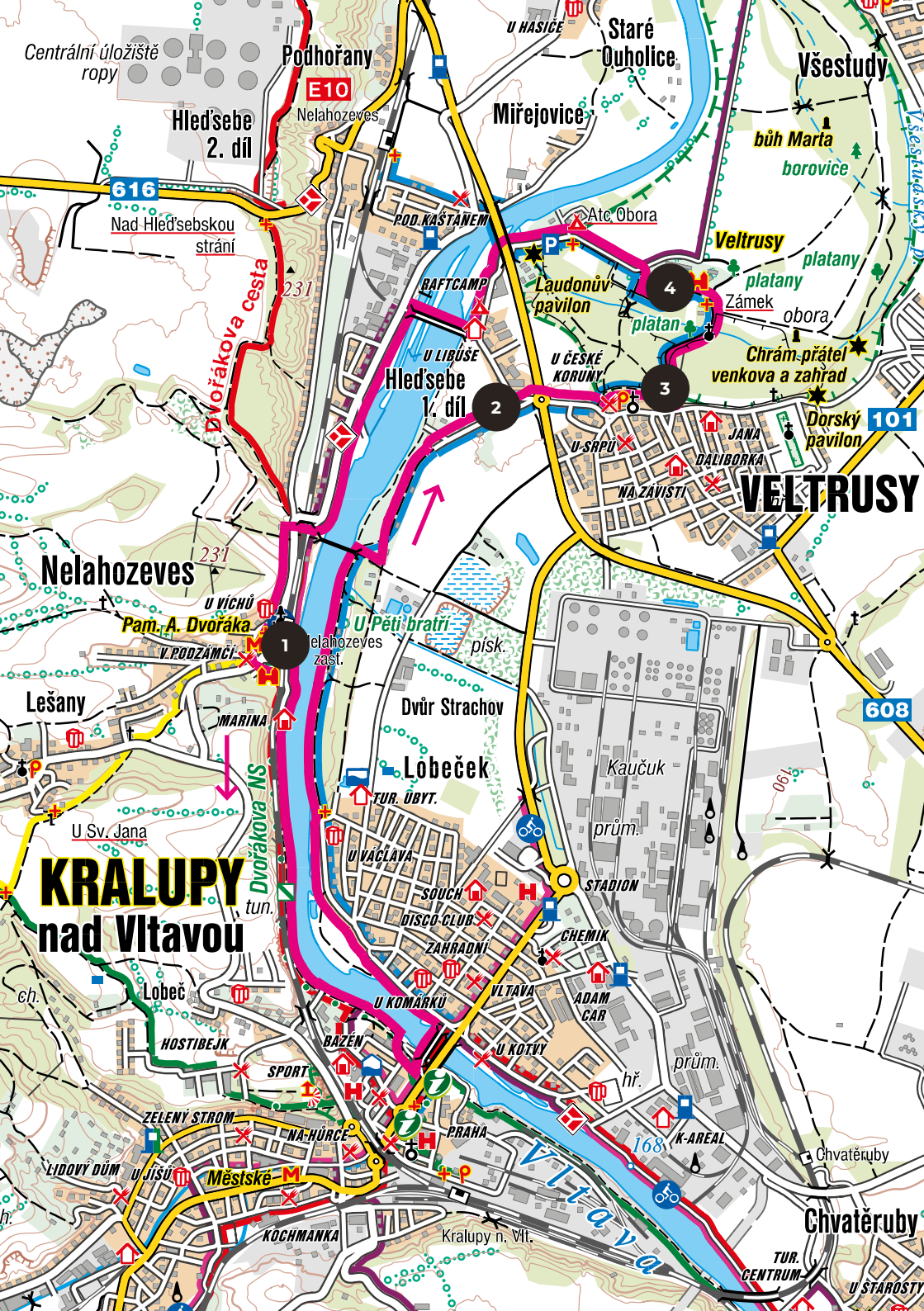
DIFFICULTY
easy



Discover the places that inspired the famous composer Antonín Dvořák. And start right away with his home village. Nelahozeves, situated on the left bank of the Vltava River, hides a Renaissance chateau with rich art collections and Dvořák's family house. But first, cross the street and visit the information centre built from a disused train station building. The Dvořák Trail starts from the family house and runs upstream along the river to Kralupy nad Vltavou. In Kralupy, take a close look at the old gear wheel from the Francis turbine from the nearby Měřejovice hydroelectric power station. Doesn't its gearing remind you of the logo of a French car company? Before you cross the river back to the left bank in Veltrusy, you will visit a Baroque chateau with a large park full of romantic buildings.



- ROUTE**
- 1 Nelahozeves Information Centre
 - 2 Bistro Vedlepily
 - 3 Kafe z ruky
 - 4 Veltrusy Chateau
- Nelahozeves Chateau
 Antonín Dvořák's Family House



Centrální úložiště ropy
Hledsebe 2. díl
Nad Hledsebskou strání

Podhořany
Nelahozeves
E10

U HASICE
Staré Ouholice
Mirejovice

Všestudy
bůh Marta
borovice

616
Dvořákova cesta
231

RAFTCAMP
U LIŽUŠE
Hledsebe 1. díl
U ČESKÉ KORUNY
Ate Obora
Laudonův pavilon
platan
Veltrusy
platany
Zámek
obora
Chrám přátel venkova a zahrad
Dorský pavilon

101
VELTRUSY

Nelahozeves
231
U VICHŮ
Pam. A. Dvořáka
V. RODZÁMČÍ

Lešany

KRALUPY nad Vltavou

U PĚTI BRÁTRŮ
písk.
Dvůr Strachov
Lobeček
TUR. ÚBYT.

608
Kaučuk
prům.
STADION
CHEMIK

U Sv. Jana
Lobeč
HOSTIBEJK
SPORT
BAZEN

U VAČLAVY
SOUCH
DISCO CLUB
ZAHRADEJ
U KOMÁRKŮ
VLTAVA
ADAM CAR
U KOTVY
PRŮM.
K-AREAL
168

ZELENÝ STROM
LIDOVÝ DŮM
U JIŠŮV
Městské M
KOCHMANKA

Kralupy n. Vlt.

Chvatěruby
TUR. CENTRUM
U STAROSTY

2.

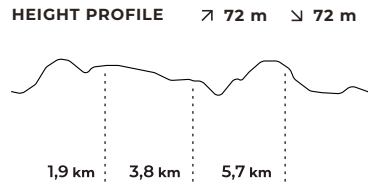
IN THE FOOTSTEPS OF CZECH PRESIDENTS



ROUTE LENGTH
8 km

ELEVATION
+35 m

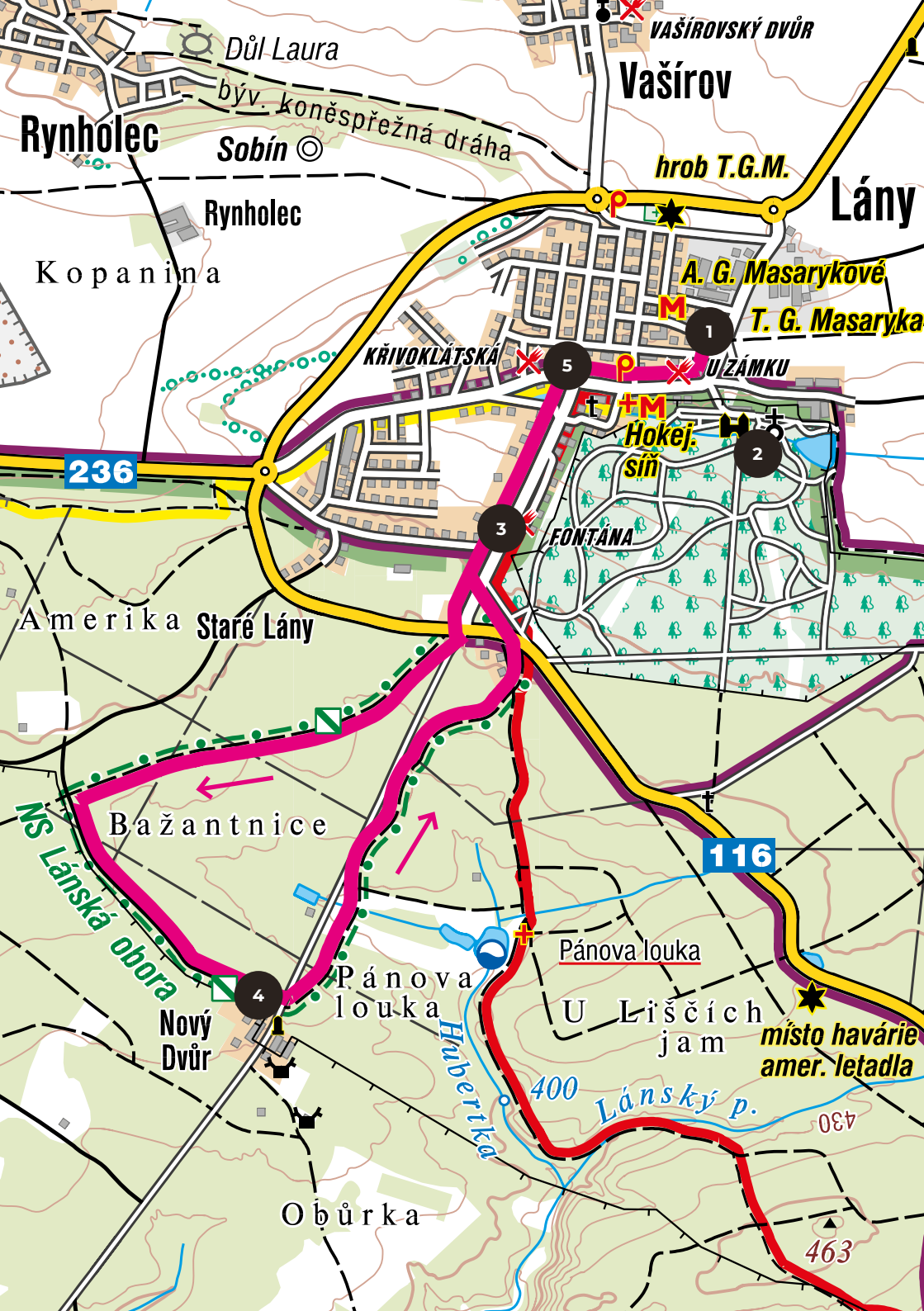
DIFFICULTY
easy



Curious about the Czech president's summer residence? Explore Láňy Château and its park – open to the public! You can get acquainted with the personality of the first Czechoslovak president at the T. G. Masaryk Museum in a former granary. Pay tribute to the Czech great at the Láňy cemetery, where he is buried with his family. Then head to the château park, the current appearance of which was created by the First Republic court architect Josip Plečnik. Check out the fountain with 5 lion heads or take a peek into the château greenhouse. If you book in advance there is the possibility of a guided tour of the representative floor of the château. Then head along the nature trail to an open part of the otherwise inaccessible Láňy game park. From the viewing platform you can watch the grazing animals.



- ROUTE**
- 1 Museum of T. G. Masaryk in Láňy →
 - 2 Láňy Château
 - 3 Bistro Pod Branou →
 - 4 Enclosure Pen in Láňy →
 - 5 Bechnerův statek



VAŠÍROVSKÝ DVŮR

Vašírov

Lány

hrob T.G.M.

Rynholec

Sobín

Rynholec

Kopanina

A. G. Masarykové

T. G. Masaryka

KŘIVOKLÁTSKÁ

236

1

U ZÁMKU

Hořej. síň

FONTÁNA

2

Amerika Staré Lány

Bažantnice

116

NS Lánská obora

Pánova louka

Pánova louka

U Liščíh jam

místo havárie amer. letadla

Nový Dvůr

4

Hubertka

400

Lánský p.

430

463

Obůrka

3.

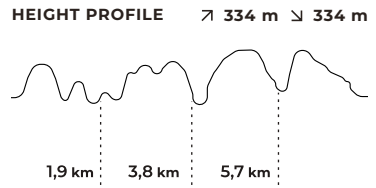
THE ROCK TOWNS OF KOKOŘINSKO: CINIBULKA'S TRAIL



ROUTE LENGTH
8 km

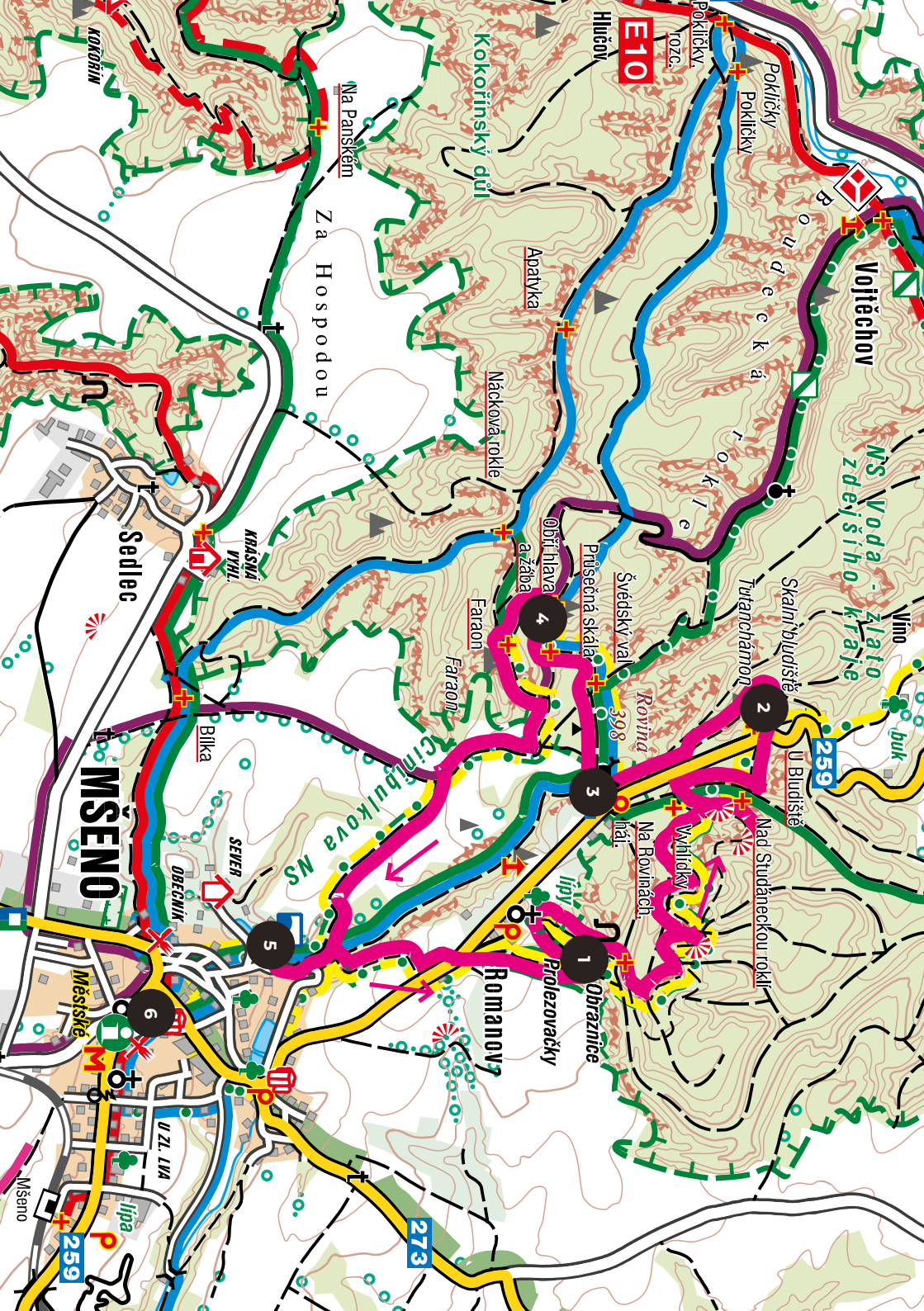
ELEVATION
+76 m

DIFFICULTY
hard



The trail named after Josef Cinibulka, the promoter of hiking in the Kokořínsko region, starts at the Lido of Mšeno, which will enchant you with its First Republic art deco look. The sandstone rocks are not always visible at first glance, like other Czech rock towns, but there is definitely no shortage of adventure. The trail will take you through two rock towns. They were formed naturally as a complex of cavities interconnected by narrow passages. Keep a close eye on the painted signs as it is not difficult to get lost here. The Bludiště rock town is reached by steep steps carved into the rock and with the help of a chain. Therefore, please consider your physical abilities. Great news for dog owners! You're welcome to bring your furry friends on the trail – just be prepared to improvise occasionally and explore alternative paths.





MŠENO

E10

259

273

SEVER

U ZL. LIIA

Město

Mšeno

Vojtěchov

NS Voda - Zláta zdejšího kraje

Kokorínský důl

Za Hospodou

Na Panském

Hlučov

Pokličky

Pokličky

Boudecká

Apátka

Nackovátokle

Odrhava ažáča

Faraon

Faraon

Světský val

Rovina

Na Rovinách

Obraznice

Prolezovačky

Romanov

Stairn'bydiště

U Budejšte

Nad Studeňeckou roklí

Turanchámon

Vino

buk

Sedlec

KRASNÁ VPH

Bilka

OBECHNIA

Město

lipa

4.

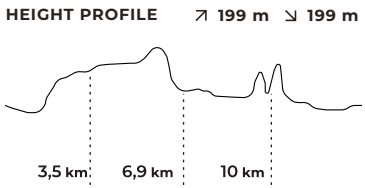
VÁCLAV LEVÝ CIRCUIT WITH DEVIL'S HEADS




ROUTE LENGTH
14 km

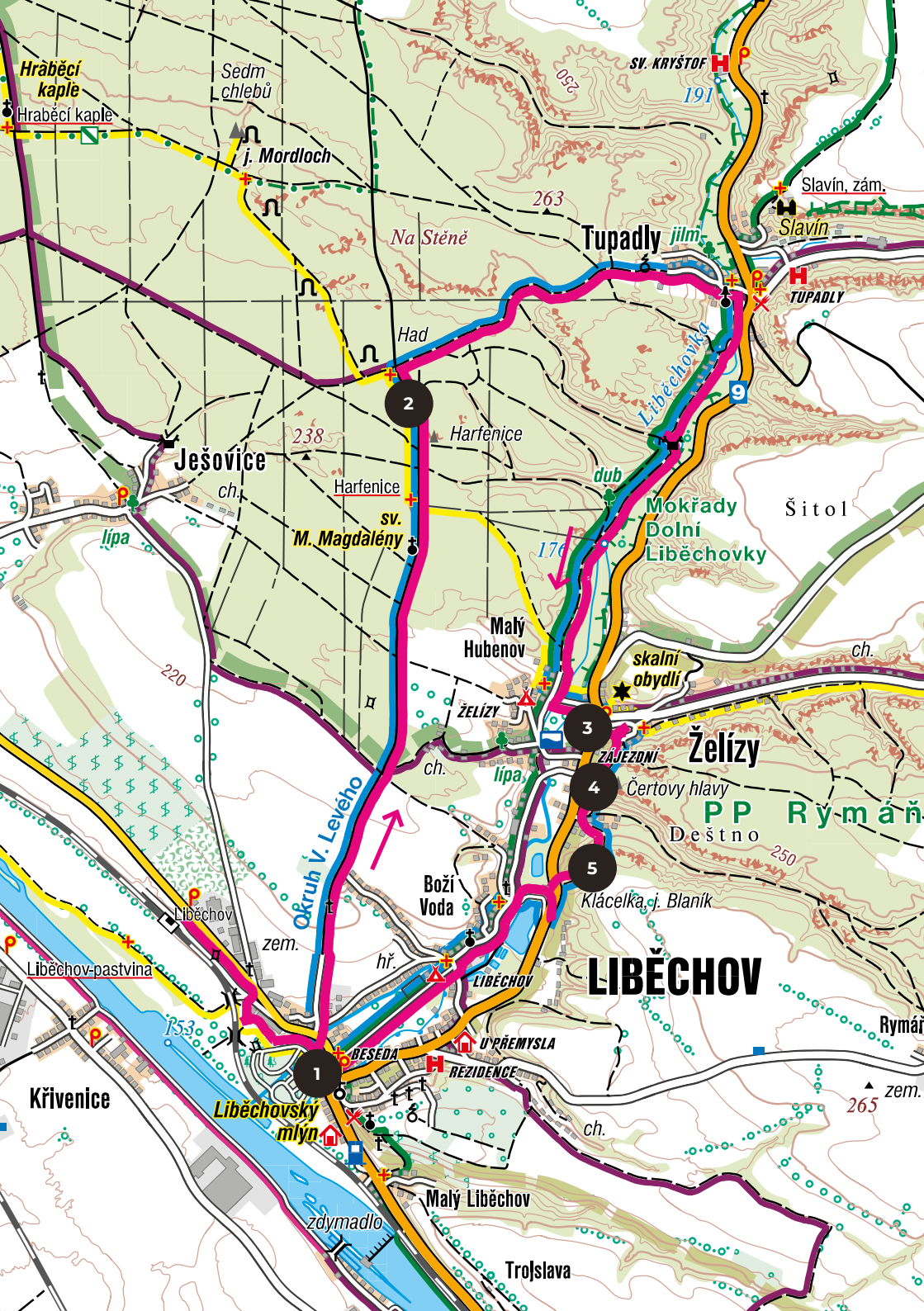
ELEVATION
+96 m

DIFFICULTY
medium



Huge, up to 9 metre-high Devil's heads will take your breath away. Their creation is the work of the chateau cook, Václav Levý. In the 19th century he carved several other reliefs into the sandstone rocks around Želízy, which are connected by a trail called the Václav Levý Circuit. It starts at Liběchov Chateau with a freely accessible park and statues of Matyáš Bernard Braun. From here, head first to the Harfenice, the Sphinx or Snake reliefs, the path in this direction does not have as many steep climbs. Behind the Devil's heads you will find the most interesting work – the Klácelka cave with its decorated portal and courtyard called Blaník. Here you will find characters from Czech history and myths, such as the Hussite warriors Jan Žižka and Prokop Holý, the sleeping Blaník army or the dwarves forging weapons for the Blaník army.





Hraběcí kaple
Hraběcí kaple

Sedm chlebů
j. Mordloch

SV. KRÝŠTOF
191

Slavín, zám.
Slavín

Na Stěně

Tupadly jilm.

TUPADLY

Had

2

Harfenice

Ješovice

Harfenice
sv. M. Magdalény

Mokřady
Dolní
Liběchovky

Šitol

lípa

220

Malý
Hubenov

skální
obydlí

ŽELÍZY

3

Želízý

Čertovy hlavy

PP Rýmáň

Deštno

250

Boží
Voda

4

Klácelka, j. Blaník

LIBĚCHOV

Liběchov

zem.

hř.

LIBĚCHOV

BESEDA

U PŘEMYSLA

REZIDENCE

zem.
265

Křivenice

Liběchovský
mlyn

zdymadlo

Malý Liběchov

Trojslava

Rymář

5.

ROMANTIC RUINS ON THE JIZERA RIVER

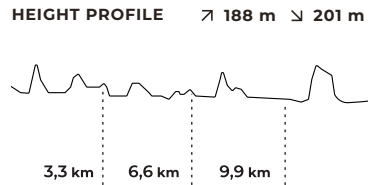


ROUTE LENGTH
13 km


ELEVATION
+48 m

DIFFICULTY
easy

Icons: Stroller, Family, Wheelchair, Information



A comfortable route without major elevation changes will lead you upstream the Jizera River along the red trail to the Zvířetice and Michalovice castle ruins. Start the route at the Bakov nad Jizerou train station, which is a stone's throw away from the ruins of Zvířetice. You can get acquainted with its history at the information centre in Podhradí. You can buy a snack and a souvenir from a trip to the nearby pottery Hrnčářský dvůr Zvířetice. The next stop is at the ruins of Michalovice Castle, whose leaning tower rivals the one in Pisa, Italy. Conclude the trip in Mladá Boleslav, from where you can easily get back to the start of the trail by public transport. Or stay in the city and visit some of the local attractions. You will not miss any of them if you follow the Metal trail with its interactive metal panels.



6.

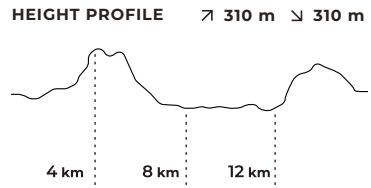
BEHIND THE EXTINCT VOLCANOES BABA AND DĚDEK



ROUTE LENGTH
16 km

ELEVATION
+152 m

DIFFICULTY
medium




In the nature reserve near Kosmonosy, you will discover the basalt peaks of two extinct volcanoes – Baba and Dědek. But first, visit the Loretto Chapel in Kosmonosy with its Baroque corridors, Chapel of St. Martin, Santa Casa, and outside bell tower. The area between the Elbe and Jizera rivers is rather flat, so you don't have to brace yourselves for big hikes. Even so, Dědek will offer you beautiful views of the Bohemian Paradise and Ještěd Mountain. About halfway there is a small reward for you in the form of the GARP brewery. On the return journey, savor the sight of Zvířetice Castle ruins across the Jizera River. Families with small children can opt for a brief excursion to the nearby volcanoes via a three-kilometer nature trail starting from Horní Stakory village.



DĚDEK HILL



GARP BREWERY



7.

PŘÍHAZY ROCKS AND VALEČOV CASTLE

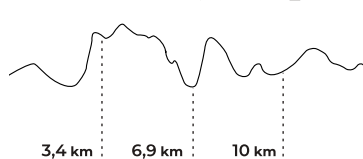


ROUTE LENGTH
14 km

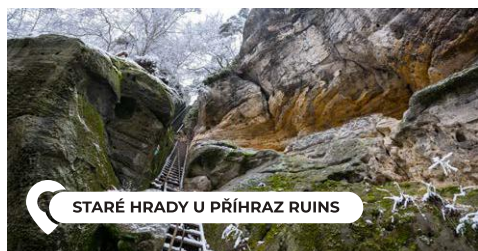
ELEVATION
+151 m

DIFFICULTY
hard

HEIGHT PROFILE ↗ 474 m ↘ 474 m




The rock towns of the Příhrazy rocks are situated around the Mužský hill. Their rock formations have been formed naturally as well as by human activity. Set off from Valečov Castle on a challenging 14 km long route. A friendly descent will be replaced by a steep climb, in some places you will be crawling through narrow rock ravines, in others you will be crossing foot-bridges between rock towers or climbing ladders. You'll be rewarded with varied views, tired muscles and memories of the adventure. Here you will draw energy from nature rather than the food served, so don't forget to take some snacks with you. Like the rest of the Bohemian Paradise, the Příhrazy rocks are also very popular. If you really want to enjoy them, come during the week or outside the peak tourist season.



STARÉ HRADY U PŘÍHAZY RUINS



PŘÍHAZY ROCKS

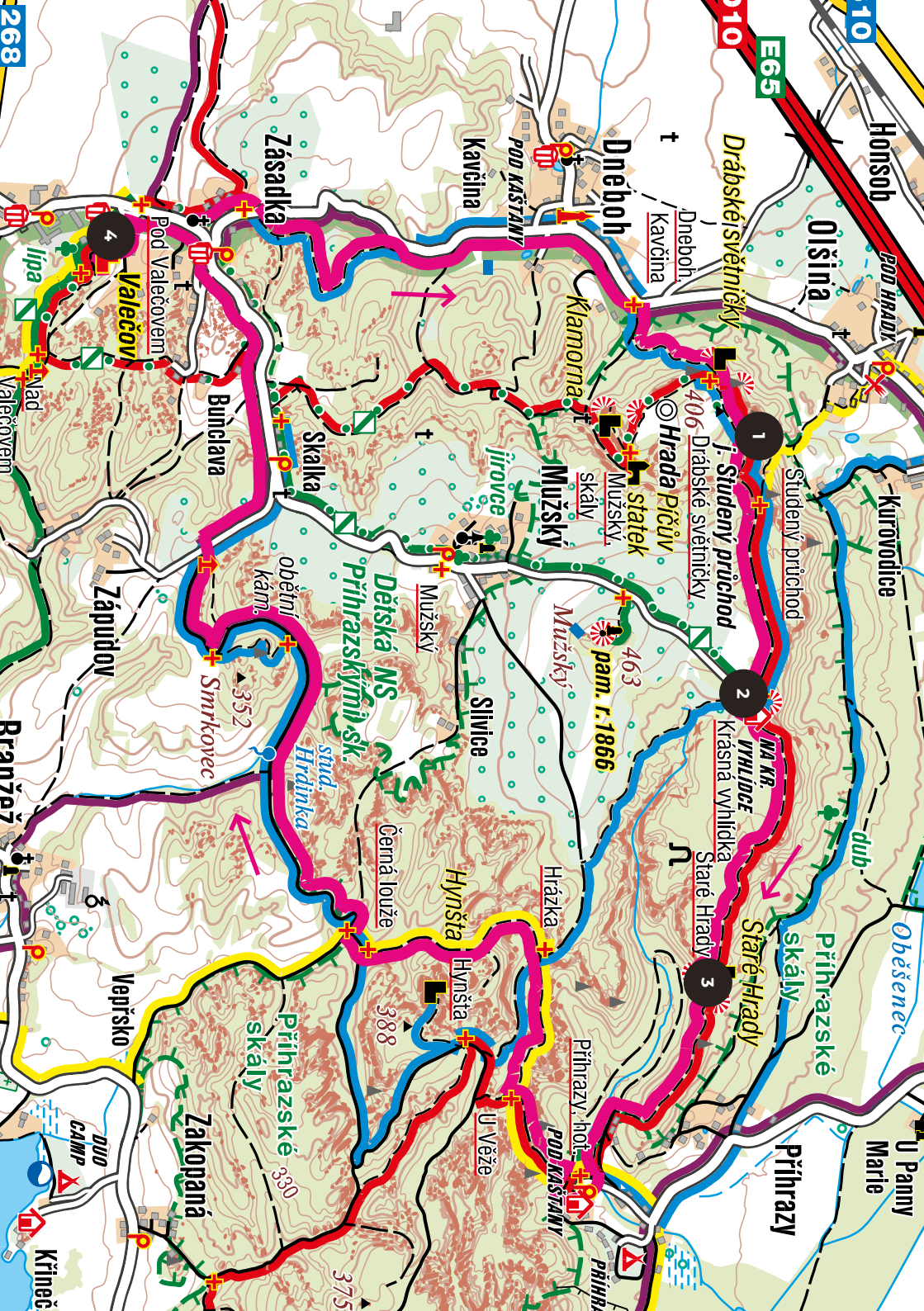


VALEČOV CASTLE RUINS

ROUTE

1 Studený průchod Ravine → 2 Na Krásné vyhlídce

3 Staré hrady u Příhazy Ruins → 4 Valečov Castle Ruins Valečov Refreshment Stall



268

10

10

E65

Honsob

Oišina

Drábské světničky

Dneboh

Kavčina

Pod Kaštáň

Zásadka

Pod Valečovem

Valečov

Bunclava

Skalka

Klamorna

Mužský

státek

Mužský

skály

Jirovice

Mužský

obětí kám.

352

Smrkovec

Zápudov

Branzež

Valečovem

Valečovem

Kurovovice

Studený průchod

1

2

3

4

406

Drábské světničky

Hlada píčov

463

666

1866

Mužský

Slivice

Černá louže

Hymšišta

Hymšišta

Vepřsko

Oběšenec

Příhrázské

Staré Hradky

Staré Hradky

3

2

1

4

3

2

1

4

3

2

1

4

3

2

U Panny Marie

Příhrázské

Staré Hradky

Staré Hradky

3

2

1

4

3

2

1

4

3

2

1

4

3

2

U Panny Marie

Příhrázské

Staré Hradky

Staré Hradky

3

2

1

4

3

2

1

4

3

2

1

4

3

2

U Panny Marie

Příhrázské

Staré Hradky

Staré Hradky

3

2

1

4

3

2

1

4

3

2

1

4

3

2

U Panny Marie

Příhrázské

Staré Hradky

Staré Hradky

3

2

1

4

3

2

1

4

3

2

1

4

3

2

U Panny Marie

Příhrázské

Staré Hradky

Staré Hradky

3

2

1

4

3

2

1

4

3

2

1

4

3

2

8.

FROM MNICHOVO HRADIŠTĚ TO THE ZÁSADKA RUINS



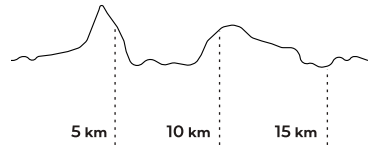
ROUTE LENGTH
17 km

ELEVATION
+117 m


DIFFICULTY
medium

Icons: Hiking shoes, Mountain, Baby carriage, Information

HEIGHT PROFILE ↗ 233 m ↘ 233 m



The route of this trip will first lead you over Káčov hill, where you can climb the basalt chimney of a Tertiary volcano. Behind it you will find the picturesque ruins of the Zásadka Château, situated right above the confluence of the Jizera and Mohelka rivers. On your journey through the Jizera River valley, discover the former Klášter Hradiště nad Jizerou Château, now a renowned brewery. Previously, a Cistercian monastery stood here, evidenced by the well-preserved Gothic portal. In Mnichovo Hradiště, explore an accessible château and its library, once overseen by the infamous Giacomo Casanova. Don't miss the château garden with the sala terrena or the Capuchin monastery housing the tomb of military leader Albrecht von Wallenstein.



ROUTE

1 Mnichovo Hradiště Château → 2 Zásadka Château Ruins

3 Skála Restaurant → 4 Káfé Ořech → Klášterský hostinec U Karlových Varů



Mohelnice nad Jizerou

Jivina

Sychrov

Zásadka

Dolní Kruhy

Dolní Bukovina

Pachouň
Dvůr Pachouň

Hněvousice

MNICHOVO HRADIŠTĚ

Klášter Hradiště nad Jizerou

Městské

U FRANTIŠKY

Habr

SKALA

líška

KRISTÝNKÁ

Skalni sruby Jizery

Haškov

Mnichovo Hradiště

9.

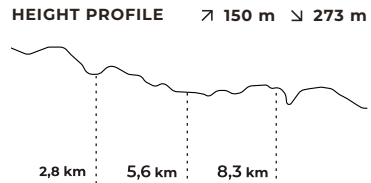
THROUGH THE VRCHLICE VALLEY TO KUTNÁ HORA



ROUTE LENGTH
11 km

ELEVATION
-134 m

DIFFICULTY
easy

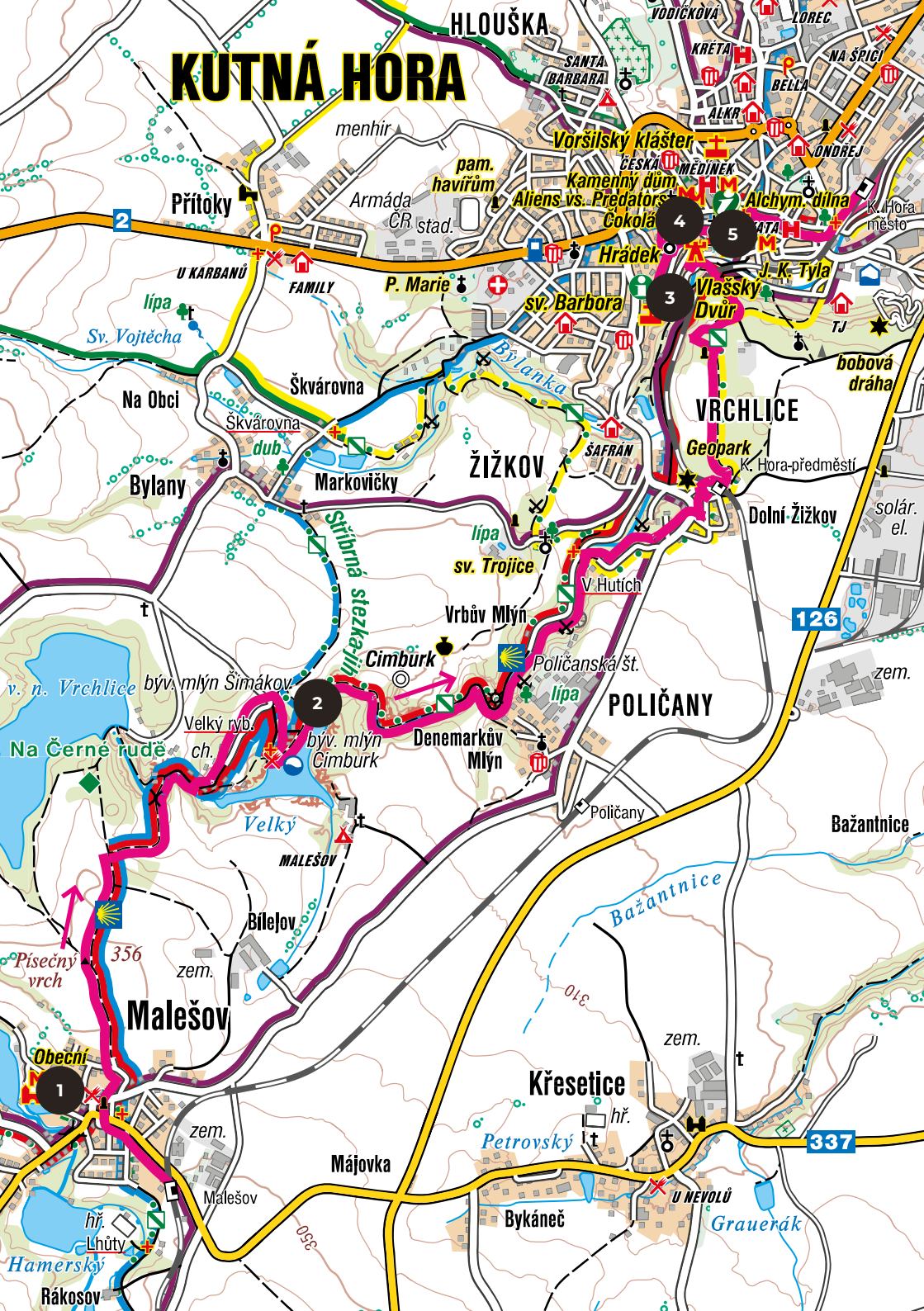


Old mills, a stone bridge, a medieval fortress, prehistoric forts and waterfalls. All this awaits you if you set off from Malešov to Kutná Hora through the valley of the Vrchlice River. You can also find the remains of historical silver mining here, which made Kutná Hora famous and was behind the prosperity and wealth of this royal town. The route will take you back in time, from the medieval Malešov fortress to the historical centre of Kutná Hora, which is a UNESCO world heritage site. Explore the town center, strolling through its historic narrow streets. Pass by the Jesuit College on your way to Kutná Hora's iconic Cathedral of St. Barbara. Don't miss the chance to visit the Italian Court, once the central mint of Bohemia. Consider leaving your car in Kutná Hora and taking the train to Malešov.



- ROUTE**
- 1 Malešov Friendly Brewery
 - 2 Vrchlice Waterfalls
 - 3 Cathedral of St. Barbara
 - 4 Dačický
 - 5 Italian Court

KUTNÁ HORA



Přítoky

Na Obci

Bylany

Na Černé rudě

Malešov

Rákosov

HLOUŠKA

Voršílský klášter

Kamenný dům

Aliens vs. Predators Cokoláda

Hrádek

sv. Barbora

ŽIŽKOV

sv. Trojice

Denemarkův Mlýn

POLIČANY

Křesetice

Bykáneč

VRCHLICE

Geopark

K. Hora-předměstí

Dolní Žižkov

Bažantnice

Bažantnice

Grauerák

2

4

5

3

2

1

126

337

356

350

310

lípa

Sv. Vojtěcha

lípa

dub

lípa

lípa

lípa

Písečný vrch

hř. Lhůty

Hamerský

menhir

Armáda ČR

FAMILY

P. Marie

Škvárovna

Škvárovna

Markovičky

Stříbrná stezka

lípa

lípa

lípa

lípa

lípa

MALEŠOV

Bílešov

zem.

zem.

zem.

zem.

zem.

zem.

zem.

zem.

pam. havířům

stad.

sv. Barbora

sv. Barbora

sv. Barbora

sv. Barbora

sv. Barbora

sv. Barbora

sv. Barbora

sv. Barbora

sv. Barbora

sv. Barbora

sv. Barbora

sv. Barbora

sv. Barbora

sv. Barbora

sv. Barbora

sv. Barbora

sv. Barbora

sv. Barbora

sv. Barbora

sv. Barbora

sv. Barbora

sv. Barbora

sv. Barbora

sv. Barbora

sv. Barbora

sv. Barbora

sv. Barbora

sv. Barbora

sv. Barbora

sv. Barbora

sv. Barbora

sv. Barbora

sv. Barbora

sv. Barbora

sv. Barbora

sv. Barbora

sv. Barbora

sv. Barbora

sv. Barbora

sv. Barbora

sv. Barbora

sv. Barbora

sv. Barbora

sv. Barbora

sv. Barbora

sv. Barbora

sv. Barbora

sv. Barbora

sv. Barbora

sv. Barbora

sv. Barbora

sv. Barbora

sv. Barbora

sv. Barbora

sv. Barbora

sv. Barbora

sv. Barbora

sv. Barbora

sv. Barbora

sv. Barbora

sv. Barbora

sv. Barbora

sv. Barbora

sv. Barbora

sv. Barbora

sv. Barbora

sv. Barbora

sv. Barbora

sv. Barbora

sv. Barbora

sv. Barbora

sv. Barbora

sv. Barbora

sv. Barbora

sv. Barbora

sv. Barbora

sv. Barbora

sv. Barbora

sv. Barbora

sv. Barbora

sv. Barbora

sv. Barbora

sv. Barbora

sv. Barbora

sv. Barbora

sv. Barbora

sv. Barbora

sv. Barbora

sv. Barbora

sv. Barbora

sv. Barbora

sv. Barbora

sv. Barbora

sv. Barbora

sv. Barbora

sv. Barbora

sv. Barbora

sv. Barbora

sv. Barbora

sv. Barbora

sv. Barbora

sv. Barbora

sv. Barbora

sv. Barbora

sv. Barbora

sv. Barbora

sv. Barbora

sv. Barbora

sv. Barbora

sv. Barbora

sv. Barbora

sv. Barbora

sv. Barbora

sv. Barbora

sv. Barbora

sv. Barbora

sv. Barbora

sv. Barbora

sv. Barbora

sv. Barbora

sv. Barbora

sv. Barbora

sv. Barbora

sv. Barbora

sv. Barbora

sv. Barbora

sv. Barbora

sv. Barbora

sv. Barbora

sv. Barbora

sv. Barbora

sv. Barbora

sv. Barbora

sv. Barbora

sv. Barbora

sv. Barbora

sv. Barbora

sv. Barbora

sv. Barbora

sv. Barbora

sv. Barbora

sv. Barbora

sv. Barbora

sv. Barbora

sv. Barbora

sv. Barbora

sv. Barbora

sv. Barbora

sv. Barbora

sv. Barbora

sv. Barbora

sv. Barbora

sv. Barbora

sv. Barbora

sv. Barbora

sv. Barbora

sv. Barbora

sv. Barbora

sv. Barbora

sv. Barbora

sv. Barbora

sv. Barbora

sv. Barbora

sv. Barbora

sv. Barbora

sv. Barbora

sv. Barbora

sv. Barbora

sv. Barbora

sv. Barbora

sv. Barbora

sv. Barbora

sv. Barbora

sv. Barbora

sv. Barbora

sv. Barbora

sv. Barbora

sv. Barbora

sv. Barbora

sv. Barbora

sv. Barbora

sv. Barbora

sv. Barbora

sv. Barbora

sv. Barbora

sv. Barbora

sv. Barbora

sv. Barbora

sv. Barbora

sv. Barbora

sv. Barbora

sv. Barbora

sv. Barbora

sv. Barbora

sv. Barbora

sv. Barbora

sv. Barbora

sv. Barbora

sv. Barbora

sv. Barbora

sv. Barbora

sv. Barbora

sv. Barbora

sv. Barbora

sv. Barbora

sv. Barbora

sv. Barbora

sv. Barbora

sv. Barbora

sv. Barbora

sv. Barbora

sv. Barbora

sv. Barbora

sv. Barbora

sv. Barbora

sv. Barbora

sv. Barbora

sv. Barbora

sv. Barbora

sv. Barbora

sv. Barbora

sv. Barbora

sv. Barbora

sv. Barbora

sv. Barbora

sv. Barbora

sv. Barbora

sv. Barbora

sv. Barbora

sv. Barbora

sv. Barbora

sv. Barbora

sv. Barbora

sv. Barbora

sv. Barbora

sv. Barbora

sv. Barbora

sv. Barbora

sv. Barbora

sv. Barbora

sv. Barbora

sv. Barbora

sv. Barbora

sv. Barbora

sv. Barbora

sv. Barbora

sv. Barbora

sv. Barbora

sv. Barbora

sv. Barbora

sv. Barbora

sv. Barbora

sv. Barbora

sv. Barbora

sv. Barbora

sv. Barbora

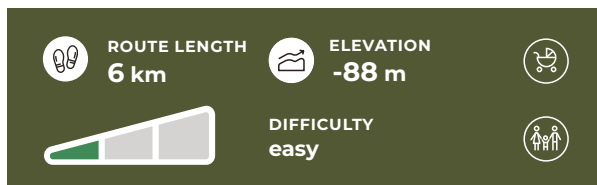
sv. Barbora

sv. Barbora

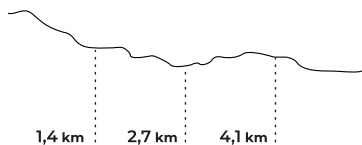
sv. Barbora

10.



THROUGH THE VLČÍ DŮL VIA THE CASCADES OF THE VAVŘINECKÝ BROOK

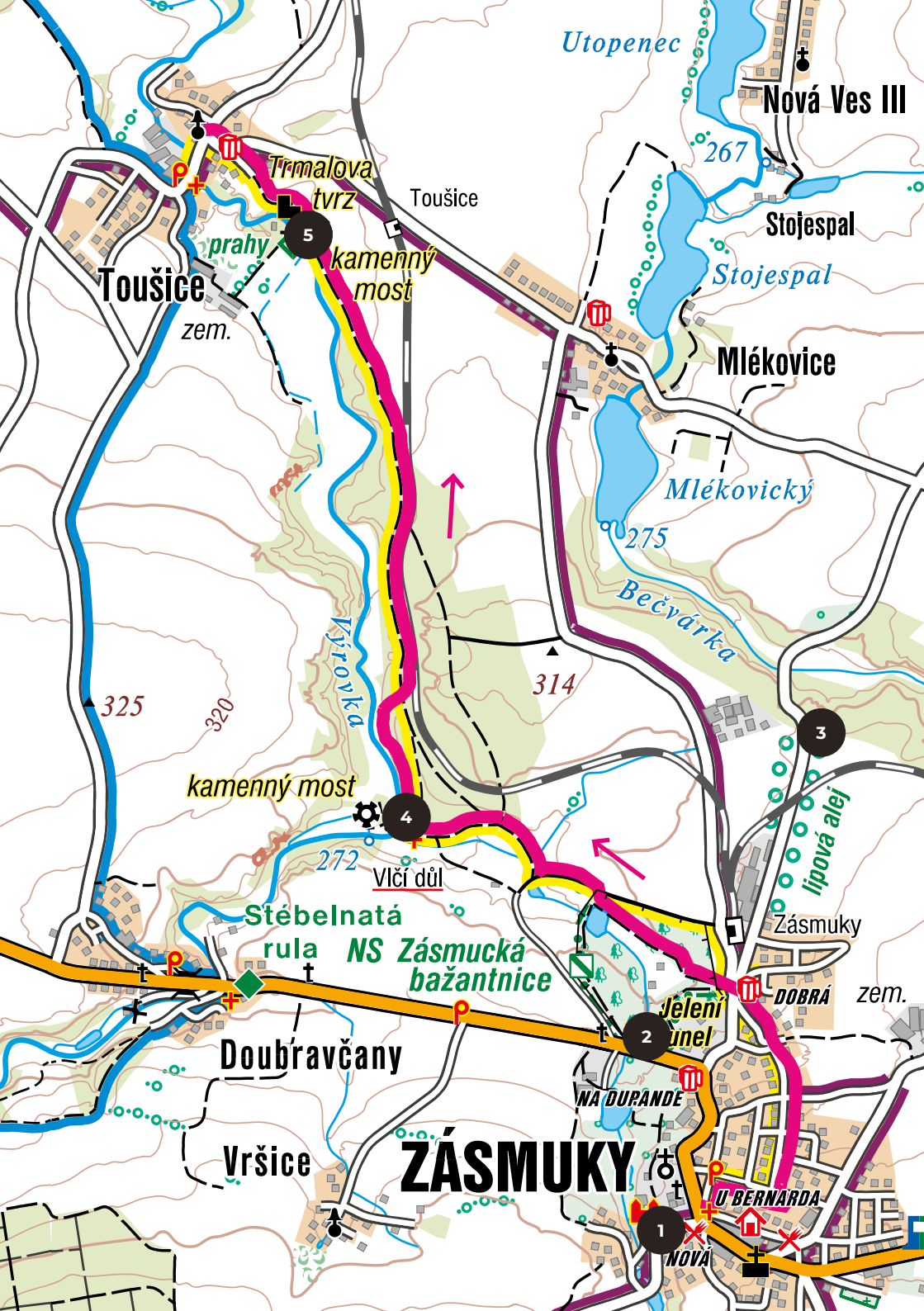


HEIGHT PROFILE ↗ 21 m ↘ 102 m



The Výrovka, formerly known as the Vavřinecký brook, is a favorite destination for paddlers. When the Vavřinecký pond is emptied, the brook transforms into a navigable route, hosting races of allegorical vessels and boats. The brook between Toušice and Zásmyky creates a romantic valley that hides several surprises. The first one you will see shortly after you pass through the historical Bažantnice, a Baroque stone bridge. Just beyond the bridge, rocks begin to line the valley. Another point of interest awaits you before reaching Toušice at the conclusion of the route. This is the second Baroque stone bridge, marking the start of the Toušické prahy – a 5-meter-high rock cascade with a shape resembling a threshold – along the Vavřinecký brook. To return to Zásmyky, follow the unmarked path on the opposite side of the mine.





Utopenec

Nová Ves III

Stojespal

Stojespal

Toušice

Trmalova tvrz

Toušice

kamenný most

zem.

Mlékovice

Mlékovický

Bečvárka

325

320

314

kamenný most

Vřtávka

3

lipová alej

Vlčí důl

Stébelnatá rula

NS Zásmucká bažantnice

Zásmuky

DOBŘÁ zem.

Doubřavčany

Jelení inel

NA DURANDE

ZÁSMUKY

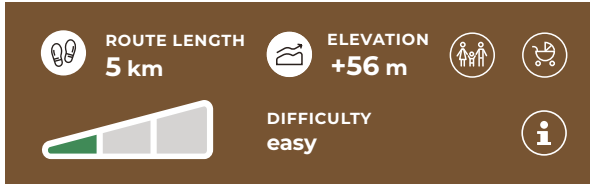
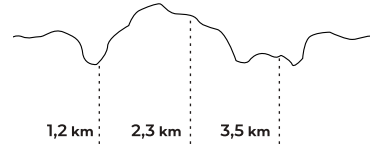
Vršice

U BERNARDA

NOVÁ

11.

AROUND KOUŘIM IN THE FOOT- STEPS OF THE FIRST SLAVS

 ↓
 DOWNLOAD
 GPX ROUTE

HEIGHT PROFILE ↗ 92 m ↘ 94 m


Start in Kouřim, a royal town with well-preserved town fortifications and the precious Cathedral of St. Stephen, built in Romanesque style with elements of early Gothic. The winding streets will lead you to the nature trail to the Old Kouřim fortress. The prominent Lechův kámen rock outcrop, believed to be the settlement site of the brother of the Czech forefather. Along with the charming Chapel of St. Vitus and the petite Libušino lake, are integral components of the historic fortress. There are also beautiful views of the royal town of Kouřim and its surroundings. On the outskirts of the town you will find the open-air museum, which film-makers like to use for filming Czech TV fairy tales. Throughout the year, ethnographic programmes are held here, where you can learn about Czech traditions.


ROUTE

1



Lechův kámen Rock Outcrop →

2



Stará Kouřim Fortress

3



Jenom Tak →

4



Open-Air Museum in Kouřim

12.

BEHIND THE MYSTERIOUS TALES OF THE VOTICKO REGION

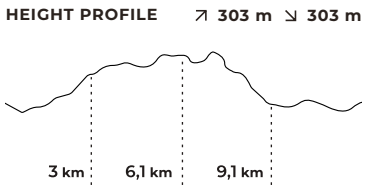


ROUTE LENGTH
12 km

ELEVATION
+214 m

DIFFICULTY
medium

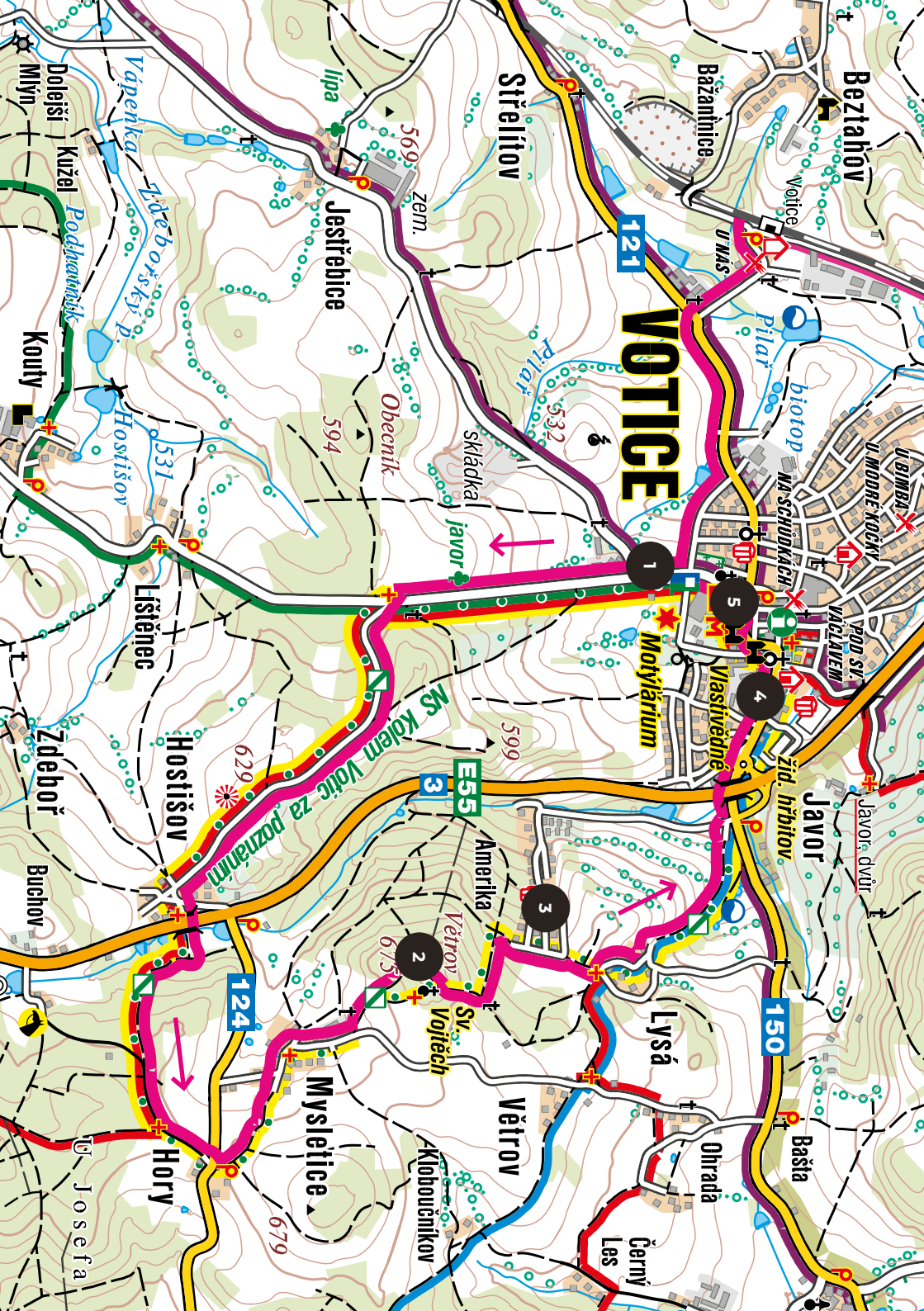
Icons: Hiking boots, Mountain, No dogs, Family, Information



The Behind the Mysterious Tales of the Voticko Region nature trail introduces you to the legends of the region through fairy tales and also leads you to many interesting places. On Větrov hill is the impressive Chapel of St. Adalbert offering beautiful views. En route, pause at a gazebo concealing a spring known for its reputed healing powers, and take a refreshing sip. In Votice, ascend the Václavka lookout tower situated directly within the church tower. If you've got kids with you, swing by the information center on the square and snag a game card for them before you hit the road. At each stop there is a riddle, and at the end they will get a small reward in the Votice Monastery for solving the puzzle. The Franciscan monastery is not only a sacral monument, you will also find various exhibitions and displays there.



- ROUTE**
- 1 Butterfly House
 -
 - 2 Pilgrimage Chapel of St. Adalbert
 -
 - 3 STARÝ SVĚT
 -
 - 4 Václavka Lookout Tower
 -
 - 5 Monastery of St. Francis of Assisi
- U Modré kočky



VOTICE

121

E55

150

124

Mojárarium

Vasivredné

NS Kolem Votic za poznáním

Mysletice

Hory

Sirelitov

Jestřebice

Líšněnec

Hostišov

Javor

Lysá

Větrov

Bezrahov

Bazanovice

Dolejší Mlýn

Kouty

Zdeboř

Buchov

Josefa

Pílar

žid. hřbitov

Bašta

Černý Les

Akloboucnikov

Sv. Vojtech

Větrov

Amerika

skláčka

Javor

zem.

569

594

599

532

531

629

675

679

























































































































































































































































































































13.

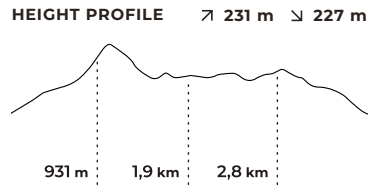
TO THE TOP OF THE MYTHICAL MOUNTAIN BLANÍK





ROUTE LENGTH
4 km

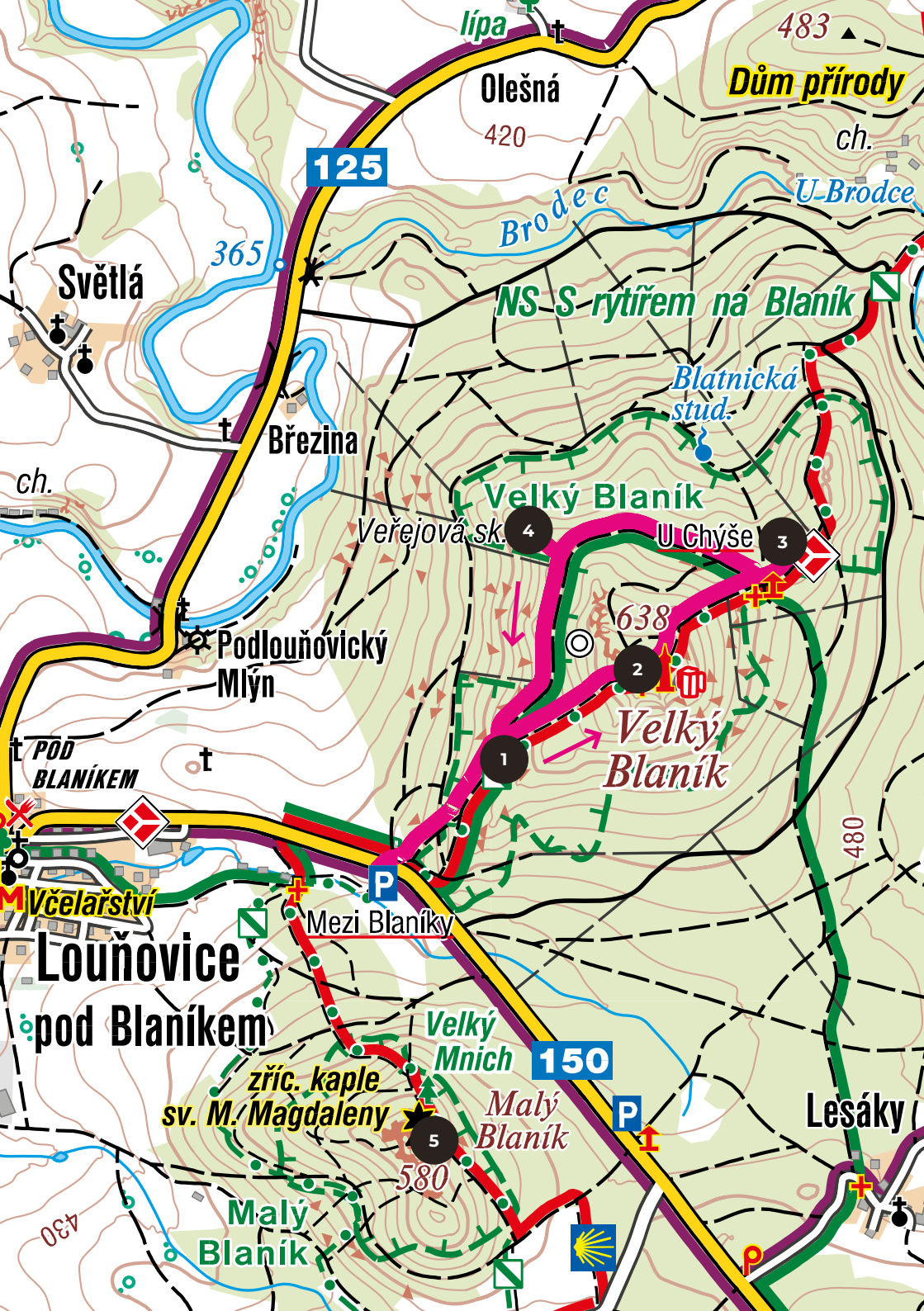
ELEVATION
+178 m

DIFFICULTY
medium



Do you know the legend of the knights of St. Wenceslas, who sleep in the heart of the Blaník mountain and will come to the aid of the Czech nation when in dire straits? Plan a trip to one of our most iconic peaks and find out if there's any truth to the legend. The main goal of the hike to Velký Blaník is the lookout tower in the shape of a Hussite watchtower, which offers views of the Podblanicko landscape. The ascent to the top of Velký Blaník is not the end of the attractions. Continue along the nature trail to the replica of the foundation stone of the National Theatre, which was broken out of Slepíčí skála rock nearby. Did you know that Velký Blaník has a brother named Malý Blaník? Below its peak you will find the ruins of the Chapel of St. Mary Magdalene. Together, the two peaks form our smallest ever protected landscape area.





483 ▲

Dům přírody

Olešná

420

125

Brodec

U Brodce

Světlá

365

NS S rytířem na Blaník

Blatnická stud.

Brezina

Velký Blaník

Verějová sk.

U Chýše

638

Velký
Blaník

480

Podlouňovický
Mlýn

POD
BLANÍKEM

Včelařství

Louňovice

pod Blaníkem

Mezi Blaníky

Velký
Mnich

150

zříc. kaple
sv. M. Magdaleny

Malý
Blaník

580

Malý
Blaník

Lesáky

430

14. POSÁZAVSKÁ TRAIL

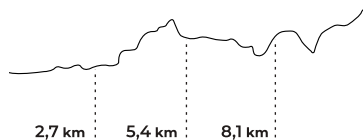


ROUTE LENGTH
11 km


ELEVATION
+103 m

DIFFICULTY
medium

HEIGHT PROFILE ↗ 310 m ↘ 226 m



The Posázavská Trail, marked as 0001, traces the Sázava River from Pikovice to Kamenný Přívoz. Originating in the 1920s, the Czech Tourist Club constructed this trail in areas once frequented by the first Czech tramps. In addition to the beautiful nature and cottages, whose location sometimes makes you pause, there will be no shortage of views of the Sázava valley. As you embark on the trail and it starts its ascent into the forest, you'll spot Pikovická jehla, a rock formation shaped like a needle, on the river's opposite bank. Kliment's lookout offers the most beautiful view of the valley and from Žampašská lookout you can see the 42-metre high stone railway viaduct Žampach. During summer, arrange for a ferry ride across the river above the Žampach reservoir to view the viaduct from below in Kocourská Gorge.



- ROUTE**
- 1 🍷 Zelená rokle Refreshment Stall →
 - 2 🏞️ Kliment's Lookout
 - 3 ⭐ Třebšínský Waterfall →
 - 4 🏞️ Žampašská Lookout →
 - 5 🚢 Žampach Ferry

15.

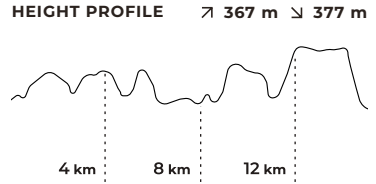
FROM KÁCOV TO ČESKÝ ŠTERNBERK CASTLE




ROUTE LENGTH
15 km

ELEVATION
+88 m

DIFFICULTY
medium



On the way along the Sázava River you will enjoy views of meadows and pastures as well as trails through the forest. At times, you'll be close to the river, but often you'll only sense its meandering path. In Kácov, right at the start of the route, an unmistakable castle with a Tuscan influence comes into view, gradually reviving after many years. Below it, just by the Sázava River, you will find a brewery with undeniable historical origin. Following that, brace yourself for a journey through undulating countryside, offering few level stretches. Nevertheless, the changes in elevation are moderate, with only two notable climbs awaiting you in the final third of the journey. As trees thin out, Český Šternberk emerges – starting with Dungeon and leading to the grand castle.



- ROUTE**
- 1 Hubertus Kácov Brewery →
 - 2 U Rybiček →
 - 3 Dungeon
 - 4 Český Šternberk Castle →
 - Pod Hradem

16.

AROUND THE KONOPIŠTĚ CHÂTEAU ACCESSIBLY

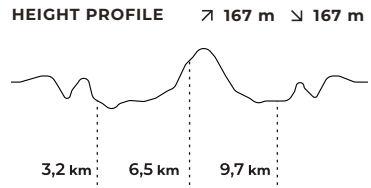


ROUTE LENGTH
13 km

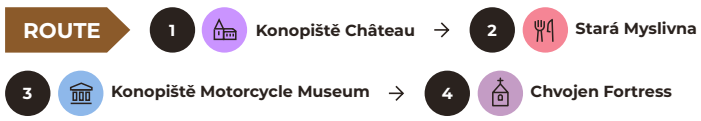
ELEVATION
+75 m

DIFFICULTY
easy

Icons: wheelchair, stroller, person with cart, person with stroller, wheelchair, information



At Konopiště, time is never enough to explore the expansive park with rare trees, fountains, statues, and the stunning Rose Garden. Or, during a tour of the chateau, find out what life was like at Konopiště. The chateau is mainly connected with the life of Archduke Franz Ferdinand d'Este and faithfully preserves his memory. Discover the modern era at the Motorcycle Museum under the chateau. Visit the JAWA Factory Museum, featuring over 200 exhibits. Konopiště simply has something charming for everyone. Tailored for those with limited mobility, this route guides you through the chateau surroundings and directs you to the former Chvojen fortress, now commemorated by the Church of St. James and St. Philip, rumored to be connected to the chateau by a secret underground passage.





BENEŠOV

CHVOJEN

Vaňekov
Konopištský
(zámecký)

Motocyklů

KONOPIŠTĚ

Jarkovice

Hůrka

MARIÁNOVICE

114

106

obora 4106

Papirna

3

E65

BENČKA

S-CENTRUM

Skalka 380

MAJKA

MAJAMA

barokní hosp. dvůr

407

Pod Kostelem

Jarkovičský p.

Jarkovičský p.

barokní hosp. dvůr

Břebeňák

407

Chvojen 4106

Most

Žofin

Sv. Anna

Růžová zahr.

409

AMBER

BENČKA

Beněšov u Prahy

U Soudů

S-CENTRUM

Vatěkovský p.

Konopiště

U Hl. Vchodu

Šiberna

Beněšov u Prahy

U Soudů

U ŠIBERNY

SPORT

U ŠIBERNY

U ŠIBERNY

367

380

393

409

4106

407

407

407

Václavický p.

NOVÁ MYSLIVNA

ST. MYSLIVNA

Mydlářka

zem.

106

BEJKARNE

U KOJARŮ

U ŠIBERNY

U ŠIBERNY

U ŠIBERNY

U ŠIBERNY

1

2

3

106

106

106

106

106

106

106

106

106

106

106

106

106

106

106

106

106

106

106

106

106

106

106

106

106

106

106

106

106

106

106

106

106

106

106

106

106

106

106

106

106

106

106

106

106

17. ST. JOHN'S STREAMS NATURE TRAIL

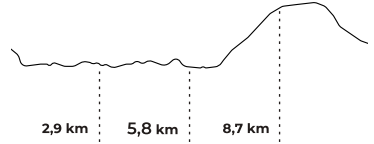


ROUTE LENGTH
12 km

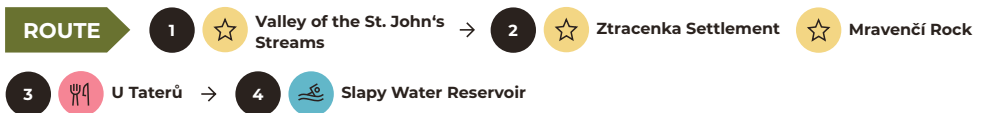
ELEVATION
+173 m

DIFFICULTY
medium

HEIGHT PROFILE ↗ 318 m ↘ 319 m



St. John's Streams fuse romance, mystery, history, adventure, and courage, representing the former wild Vltava rapids from Slapy to Štěchovice, characterized by a deep rocky canyon and a sharp bend. Many rafts and the lives of their crew have been cut short here. Today, the streams are hidden under the surface of the Štěchovice reservoir, but the surrounding landscape has not lost its charm. The first part of the challenging journey will take you down a narrow path carved out in the rocks, sometimes through a tunnel or high above the water. You will pass through the Ztracená naděje settlement – the first tramp settlement in our country. The latter part of the route follows more pleasant forest paths, culminating in a final ascent before treating yourself to a recharge at the U Taterů tramp pub.



18.

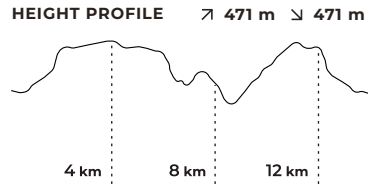
THROUGH THE LANDSCAPE OF THE WILD BRDY RIDGES



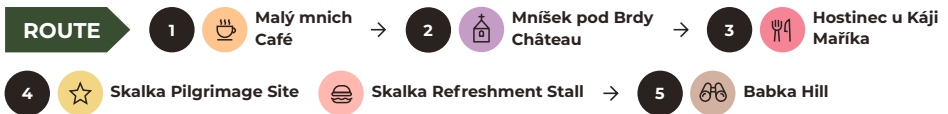
ROUTE LENGTH
14 km

ELEVATION
+212 m

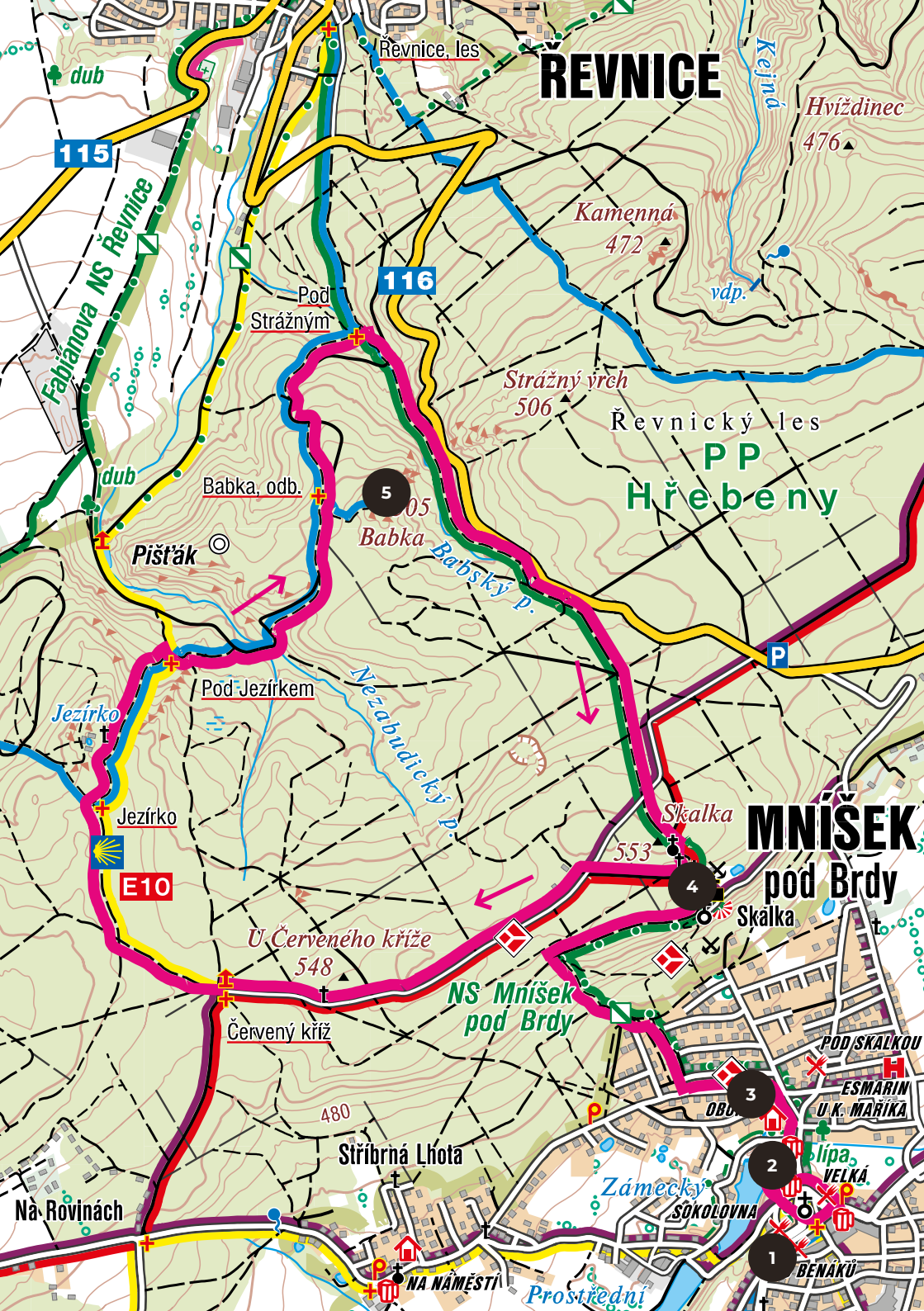
DIFFICULTY
medium



How about letting your tired soul rest? We know of a place where you will get so much energy that you will light up like a Christmas tree. Start off gently with a tour of Mníšek pod Brdy Château. In its chambers you will see how the lower nobility lived during the First Republic. If you choose the second tour, you will go through the château with a simple but interesting interpretation. Head up the nature trail to Skalka from the château. The Baroque pilgrimage grounds up there, with a sweet view of the château and the area around, have this cozy vibe that you'll love. Explore the nearby forests where your phone signal fades, leading you to the Jezírko tramp settlement or the rocky summit, Babka, for breathtaking views of the Brdy landscape.



REVNICE



MNÍŠEK pod Brdy

Na Rovinách

Strábrná Lhota

Zámecký

Sokolovna

Na náměstí

Prostřední

Benáků

ESMARIN U. K. MARIKA

Pod Skalkou

Obč

Lipa Velká

Červený kříž

U. Červeného kříže

Jezírko

Pod Jezírkem

Pišťák

Babka, odb.

Pod Strážným

116

115

Fabiánova NS Revnice

PP Hřebeny

E10

P

5

4

3

2

1

19.

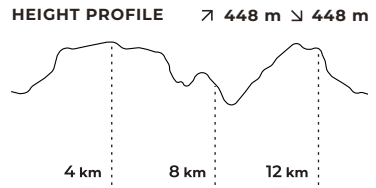
VLTAVA VIEWS – DRBÁKOV-ALBERTOVY ROCKS





ROUTE LENGTH
7 km

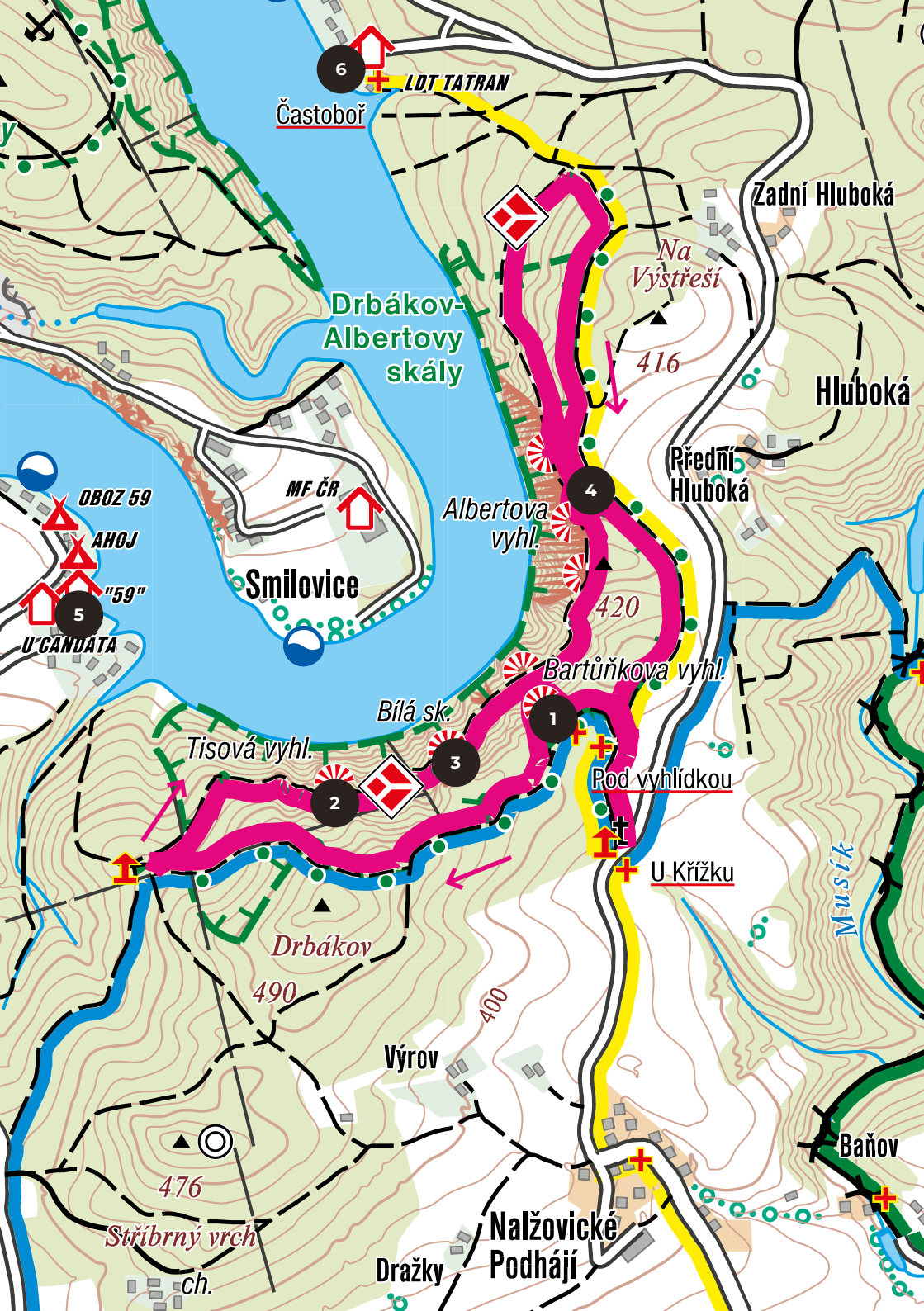
ELEVATION
+154 m

DIFFICULTY
hard



You will not find this many views on one route in any other place in our country. The Drbákov-Albertovy rocks nature trail is only 7 kilometres long, but you can't count the number of large and small viewpoints and scenic spots on one hand. From most of them you will enjoy the view of the Slapy water reservoir and the opposite Smilovice, but you will not get tired of those views. The foundations of today's trail were laid in the 1950s by Kamil Bartůněk – a mason and later a gamekeeper from a nearby settlement, whose name is borne by one of the viewpoints. The journey is one of the more physically demanding. Be prepared for narrow rock paths, leaf-strewn steps and fallen trees across the trail. The same rules as in a national park apply to the Drbákov-Albertovy rocks, so do not walk off the officially marked trail.





20.

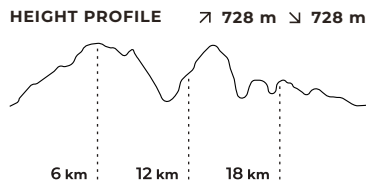
BETWEEN THE KAMÝK AND ORLÍK DAMS



ROUTE LENGTH
24 km

ELEVATION
+216 m

DIFFICULTY
hard



Ready to test your strength? Explore one of our toughest routes! Start off easy with a tour of the ruins of the royal castle Vrškamýk, founded by King Wenceslas I. If you get hungry after the first stretch, the U Švarců Restaurant in Zduchovice will save you. At the Altán crossroads, leave the marked path and enjoy the iconic view of the Solenice horseshoe bend. In the distance, you can see the Milada lookout tower, which is your next destination. Before that, the Orlík reservoir awaits you. The Orlík Hydroelectric Power Plant Information Centre offers year-round guided tours of the concrete dam, showcasing the plant's operation and a hidden civilian shelter. Advance booking is required. Additional glimpses of the Vltava River await you as you near the final stretch from Milada to Kamýk.



ROUTE

1 Vrškamýk Castle Ruins → 2 U Švarců → 3 Solenice Horseshoe Bend

4 Orlík Reservoir → 5 Milada Lookout Tower



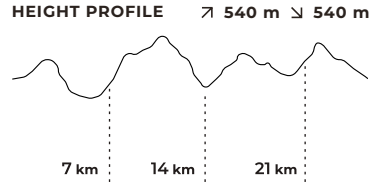
21. LAND OF ROCKS AROUND PETROVICE



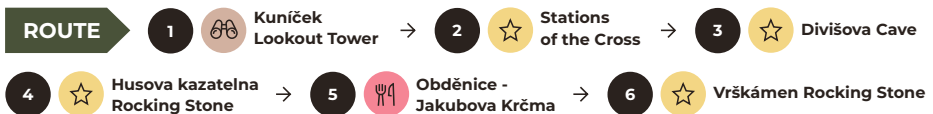


ROUTE LENGTH
26 km

ELEVATION
+190 m

DIFFICULTY
hard



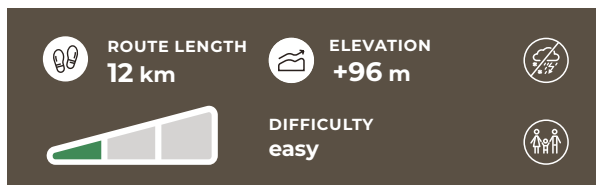
Why is Petrovicko called the land of rocks, you ask? Like scattered jewels, you will encounter small and large boulders all along the route, dominated by the largest rocking stone in the Czech Republic, Husova kazatelna. According to legend, Master Jan Hus preached on this rocking stone on his way to Kozí Hrádek. But rocks are not the only sight on the route. Ahead of you is a journey through an almost forgotten landscape with villages where time has stood still. Get a bird's-eye view of Petrovicko from the Kuniček lookout tower, the tallest in Central Bohemia. Along the way, you'll encounter picturesque mills and remnants of both surface and underground mining, enhancing the unfolding landscape. Refreshment options are limited, so bringing along some snacks is a wise choice.



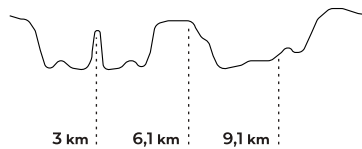


22.

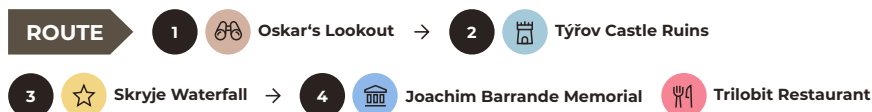

SKRYJE LAKES AND THE RUINS OF TÝŘOV CASTLE



HEIGHT PROFILE ↗ 281 m ↘ 281 m



Skryje and trilobites, i.e., fossils of primordial animals, have been inseparably linked since the 19th century, when the engineer Joachim Barrande discovered them here during the mapping of the horse track. Today you can see them in the local museum. Apart from these, the inconspicuous village in the middle of Křivoklátsko region offers more attractions. You will find the Skryje lakes in the cold valley of the Zbizožský brook and you can avoid the steeper climb if you follow the red marked trail first and then the blue one back to Skryje. On the red trail, discover refreshing fords perfect for hot summer days. Cross them on bridges or enjoy a barefoot wade. Beyond the village, the ruins of Týřov's royal castle overlook the Berounka River, providing a romantic view of the valley.



23.

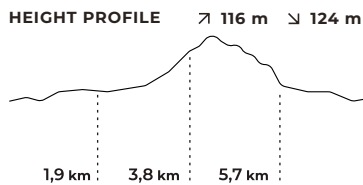
CIRCULAR ROUTE FROM LUŽNÁ NEAR RAKOVNÍK



ROUTE LENGTH
8 km

ELEVATION
+124 m

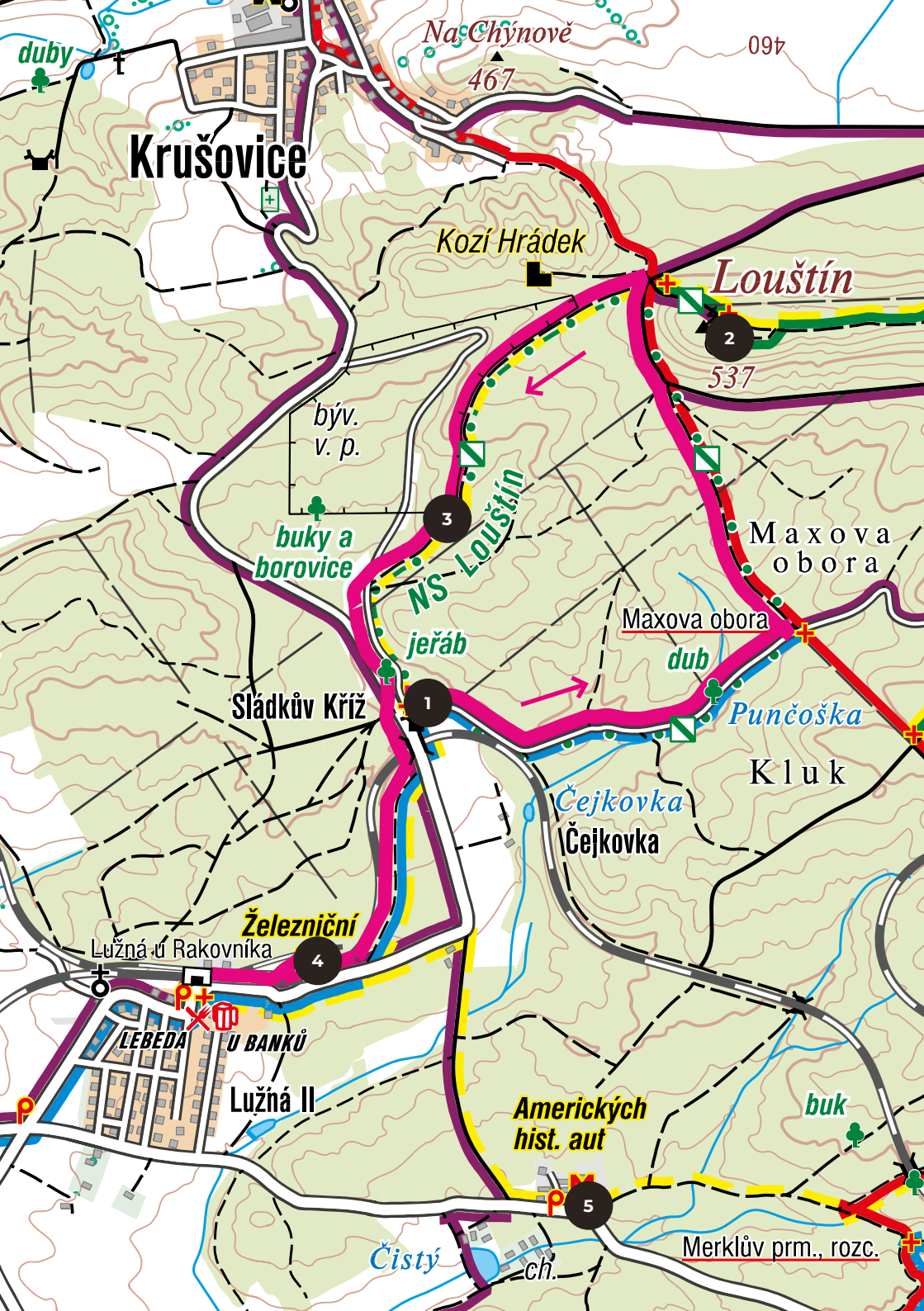
DIFFICULTY
easy



Did you know that in Lužná near Rakovník you will find our largest railway museum? However, in its surroundings, you can also experience nature by following the Louštín nature trail. Pause at the Punčoška forest lake, a tranquil resting spot, at the trail's beginning. As you continue, the path winds through the forest with just one ascent to the peak of Louštín, where a prehistoric hillfort once stood. The route is not difficult and even your little ones can manage it. They will also enjoy the playground U Sládkova kříže. A trip to the railway museum is not only entertaining for children; it also offers the chance to ride on a narrow-gauge train. Housed in the former heating plant of the Buštěhrad Railways company since 1871, the museum boasts the Czech Republic's most extensive collection of steam locomotives.



- ROUTE**
- 1 ☆ Playground Sládkův kříž
 - 2 ☆ Former Hillfort Louštín
 - 3 ☆ Babinského kámen Rock Formation
 - 4 🏛️ Czech Railways Museum in Lužná near Rakovník
 - 5 🏛️ Museum of American Historical Cars JK CLASSICS



Krušovice

Na Chýnově
467

497

Kozí Hrádek

Loustín

537

býv.
v. p.

buky a borovice

3

NS Loustín

jeřáb

Maxova obora

Maxova obora

dub

Punčoška

Sládkův Kříž

1

Čejkovka

Čejkovka

Kluk

Železniční

Lužná u Rakovníka

4

LEBEDA

U BANKŮ

Lužná II

Amerických hist. aut

5

buk

Čistý

ch.

Merklův prm., rozc.

24. THROUGH JESENICKO TO KRTSKÉ ROCKS

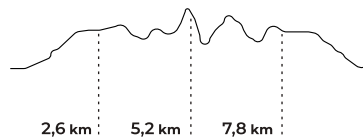


ROUTE LENGTH
10 km


ELEVATION
+55 m

DIFFICULTY
easy

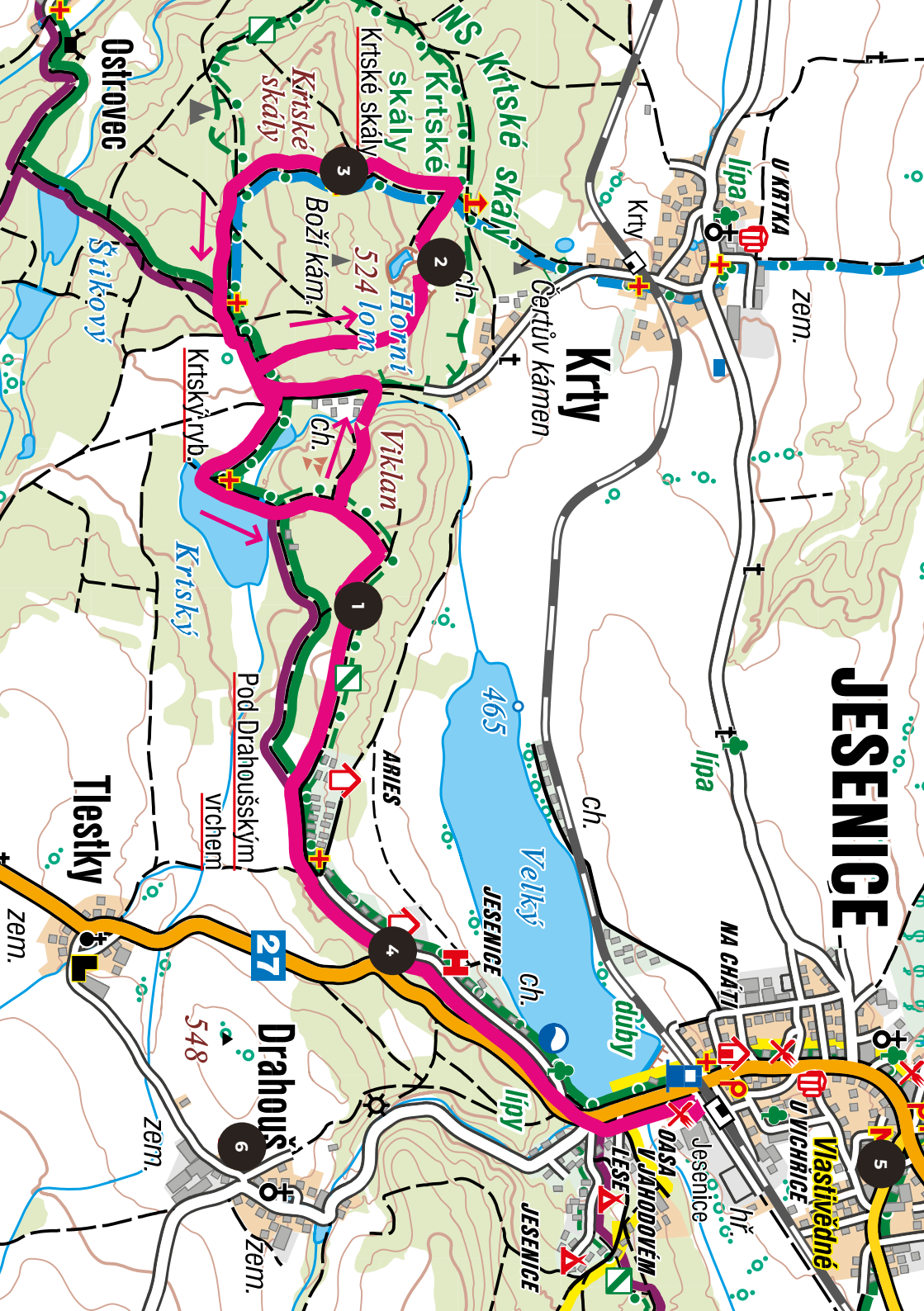
HEIGHT PROFILE ↗ 129 m ↘ 129 m



At the westernmost edge of Central Bohemia, you'll encounter a massive rocking stone, deserted flooded quarries, scattered granite boulders, as well as dense forests and ponds. This place seems to have been made for dwarves who, according to legend, lived in the local Krtské rocks a long time ago. A comfortable path leads along a part of the Jesenicko nature trail. On the way you will pass the Velký rybník pond featuring a sandy beach, or the Jesenický rocking stone, which has remained stationary for over 70 years. The ultimate destination is the Krtské rocks, remnants of quarries where high-quality blue-grey granite was extracted as far back as the 17th century. This granite played a role in constructing notable landmarks such as the Most Legií bridge in Prague and one of the fountains at Prague Castle.



JESENICE



5

Vlastivědné
U VICHŘICE

U KRTKA

zem.

lipa

Krty

Krty

Čertův kámen

SN
Krtské skály

Krtské skály

Krtské skály

524 lom

Boží kám.

Horní

Ch.

Viklan

1

Krtský náv.

Krtský

Pod Drahoušským
vrchem

ARIES

ch.

465

Velký ch.

JESENICE

duby

lipy

NA CHÁZĚ

Jesenice

OASA
U JAHODOVEM
LESE

JESENICE

6

Drahouš

zem.

548

zem.

Tlusty

zem.

Ostrovce

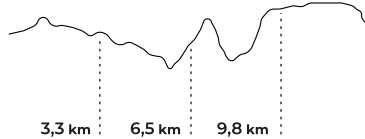
Štikový

25.

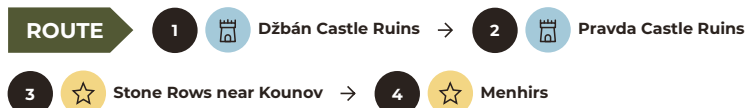
FROM MUTĚJOVICE TO PRAVDA IN THE ÚSTÍ NAD LABEM REGION



HEIGHT PROFILE ↗ 359 m ↘ 359 m




Mysterious – that’s how one could sum up the highlights of this trip. First you will see the ruins of Džbán Castle, of which no written records have survived. According to archaeological research, it was probably founded by one of the Czech kings sometime in the first half of the 13th century. The origins of Pravda Castle’s ruins remain debated. Initially built for defense in the Gothic era, the castle now occasionally hosts overnight stays by modern-day adventurers. The route concludes with a mysterious sight: the Kounov stone rows. Spread across a vast area, hundreds of boulders are intriguingly arranged in fourteen parallel rows from north to south. Is it a work of nature, or were they created by our ancestors and we just have no idea why? Or is it all something else entirely? Try to get to the bottom of the mystery.



26.


VOJTA NÁPRSTEK'S TRAIL FROM BEROUN TO KARLŠTEJN

 ↓ DOWNLOAD
↓ GPX ROUTE



ROUTE LENGTH
15 km

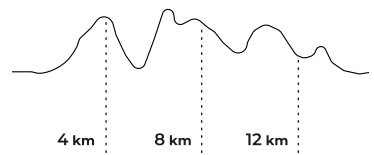

ELEVATION
+194 m





DIFFICULTY
hard









HEIGHT PROFILE ↗ 167 m ↘ 167 m

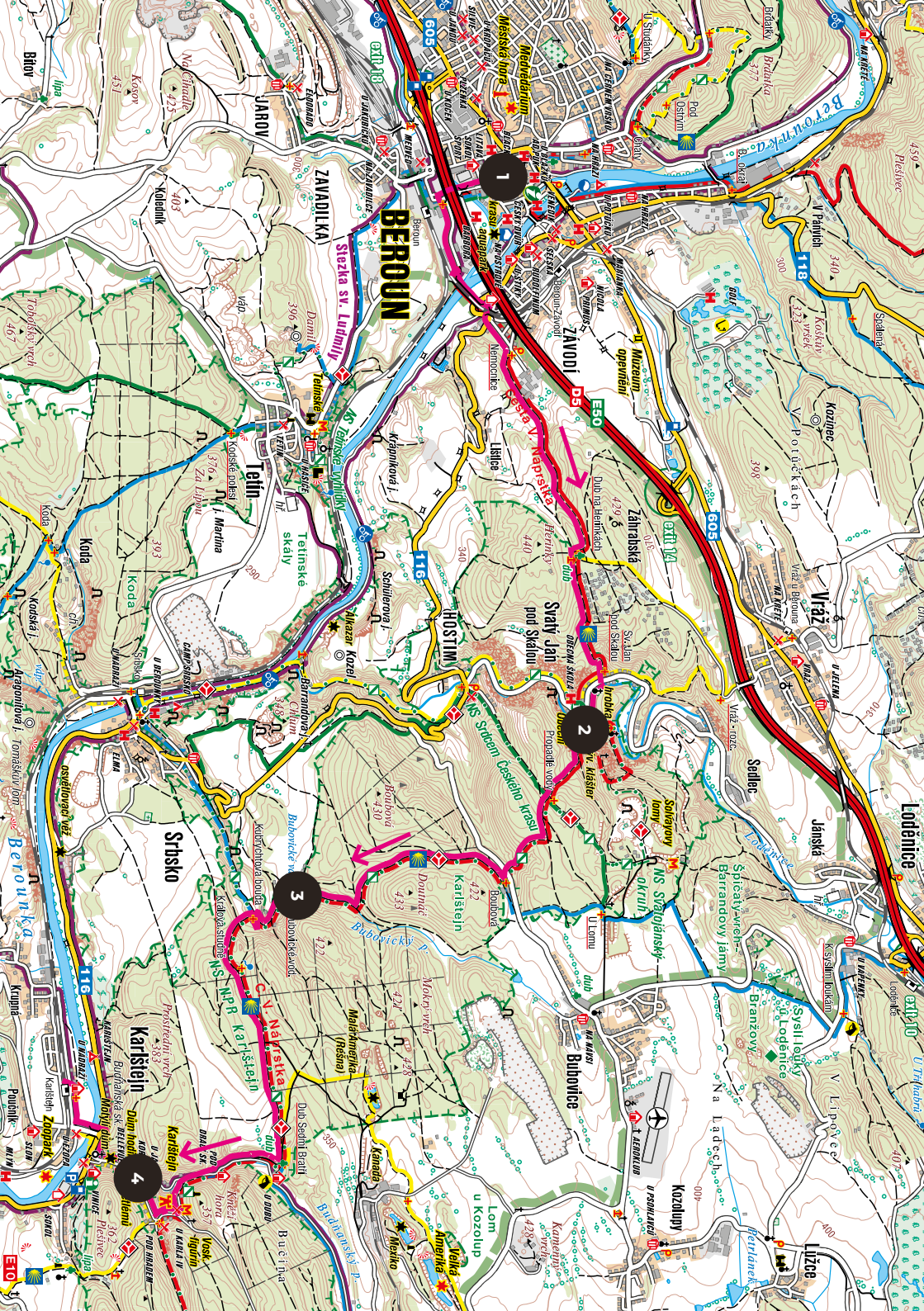


The oldest preserved trail of the Czech Tourist Club offers a few tough climbs, but the reward will be beautiful nature. Right after the first big climb from Beroun to Herinky, you will descend to the pilgrimage site of Svatý Jan pod Skalou, shrouded in the legend of St. Ivan, whose hermit cave you will visit in the Church of St. John the Baptist. There is a healing spring near the church, which in the past was even bottled and sold as Ivanka mineral water. Along the way, you'll encounter the Bubovice waterfalls, which today can only be seen after heavy rains. Continuing past the Seven Brothers Oak, you'll be welcomed by the impressive Karlštejn Castle. Make sure to explore the castle settlement and other attractions like the Museum of Nativity Scenes and Karlštejn Chimes on your way to the train station.



ROUTE

1  Bohemian Karst Museum → 2  Pilgrimage Site of Svatý Jan pod Skalou
 3  Bubovice Waterfalls → 4  Karlštejn Castle  Karlštejn 34  Museum of Nativity Scenes in Karlštejn



27.

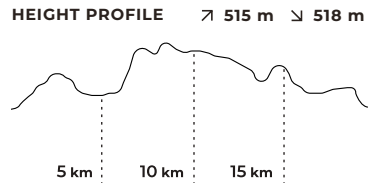
BOHEMIAN KARST CIRCUIT WITH THE KONĚPRUSY CAVES




ROUTE LENGTH
20 km

ELEVATION
+240 m

DIFFICULTY
hard

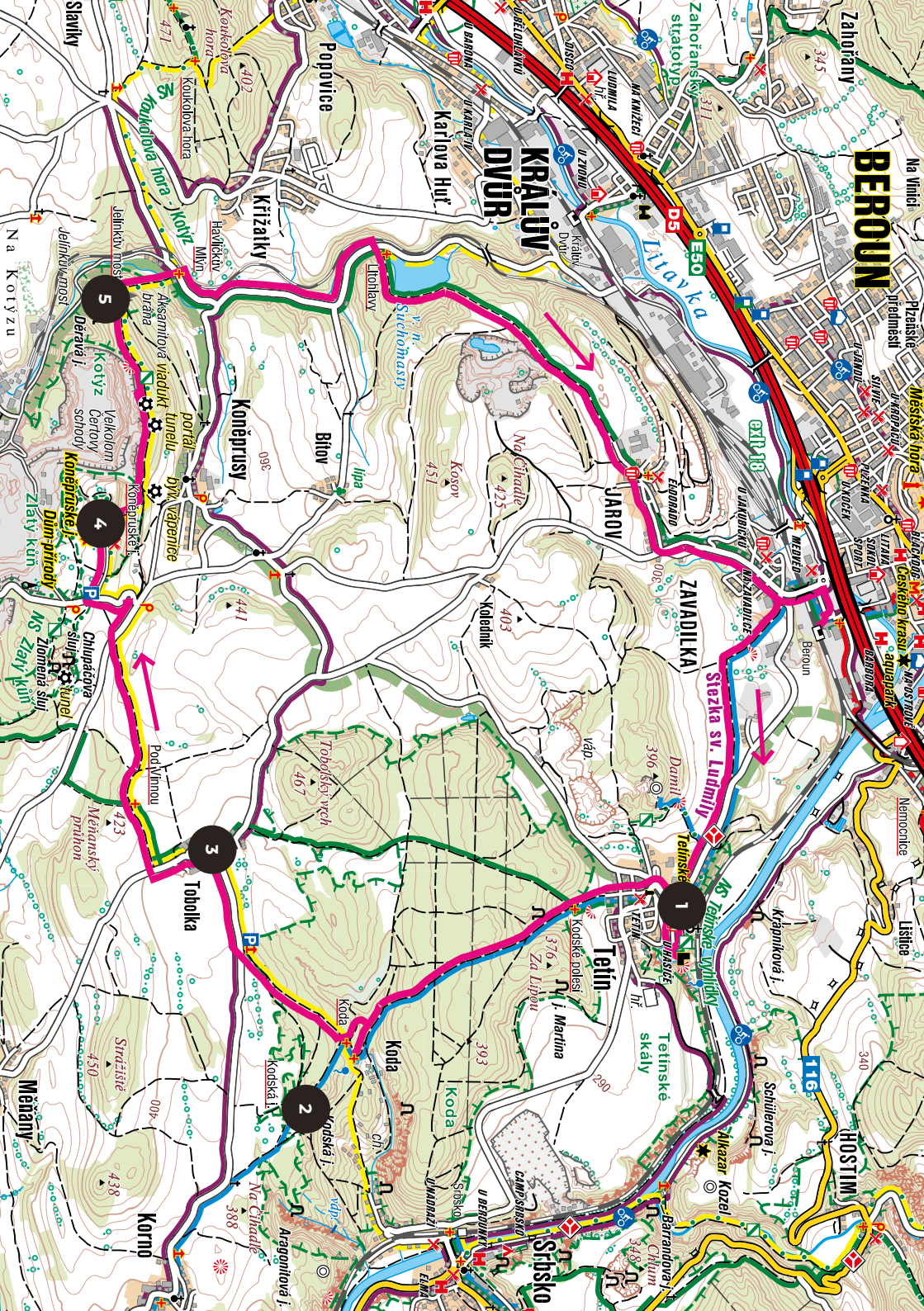


The surroundings of Beroun offer plenty of walking opportunities. One of those is the circular route to the Koněprusy caves and the mythical Tetín. As you make your way to the Bohemian Karst's longest caves, Tetín is a must-stop, offering the coolest sights that'll leave you wondering where to look first. This mythical pilgrimage site dates back to the beginnings of Czech history. It was here that Princess Ludmila, the grandmother of St. Wenceslas, lived and died. After Tetín you will pass the Koda Nature Reserve with a freely accessible cave and a healing spring. Explore the awe-inspiring Koněprusy caves, offering a captivating glimpse into the active Čertovy schody quarry. After passing through the Axamit Gate, you'll return to civilization. This natural limestone formation remains from the entrance portal of the former cave.



- ROUTE**
- 1 Tetín Museum
 -
 - 1 Tetín Pilgrimage Site
 -
 - 2 Kodská jeskyně Cave
 -
 - 3 Pod Lípou
 -
 - 4 Koněprusy Caves
 -
 - 5 Axamit's Gate

BEROUN



No Vinici

Zahorany

Plavské Předměstí

Městská hora

Blánská hora

Čestivo krasu

Mostrava

Čáslavská hora

Čáslavská hora

Čáslavská hora

Čáslavská hora

Čáslavská hora

Čáslavská hora

Čáslavská hora

Čáslavská hora

Čáslavská hora

Čáslavská hora

Čáslavská hora

Čáslavská hora

Čáslavská hora

Čáslavská hora

Čáslavská hora

Čáslavská hora

Čáslavská hora

Čáslavská hora

Čáslavská hora

Čáslavská hora

Čáslavská hora

Čáslavská hora

Čáslavská hora

Čáslavská hora

Čáslavská hora

Čáslavská hora

Čáslavská hora

Čáslavská hora

Čáslavská hora

Čáslavská hora

Čáslavská hora

Čáslavská hora

Čáslavská hora

Čáslavská hora

Čáslavská hora

Čáslavská hora

Čáslavská hora

Čáslavská hora

Čáslavská hora

ES0

ES0

ES0

ES0

ES0

ES0

ES0

ES0

ES0

ES0

ES0

ES0

ES0

ES0

ES0

ES0

ES0

ES0

ES0

ES0

ES0

ES0

ES0

ES0

ES0

ES0

ES0

ES0

ES0

ES0

ES0

ES0

ES0

ES0

ES0

ES0

ES0

ES0

ES0

ES0

ES0

ES0

ES0

ES0

ES0

ES0

ES0

ES0

ES0

ES0

ES0

ES0

ES0

ES0

ES0

ES0

ES0

ES0

ES0

ES0

ES0

ES0

ES0

ES0

ES0

ES0

ES0

ES0

ES0

ES0

ES0

ES0

ES0

ES0

ES0

ES0

ES0

ES0

ES0

ES0

ES0

ES0

ES0

ES0

ES0

ES0

ES0

ES0

ES0

ES0

ES0

ES0

ES0

ES0

ES0

ES0

ES0

ES0

ES0

ES0

ES0

ES0

ES0

ES0

ES0

ES0

ES0

ES0

ES0

ES0

ES0

ES0

ES0

ES0

ES0

ES0

ES0

ES0

ES0

ES0

ES0

ES0

ES0

ES0

ES0

ES0

ES0

ES0

ES0

ES0

ES0

ES0

ES0

ES0

ES0

ES0

ES0

ES0

ES0

ES0

ES0

ES0

ES0

ES0

ES0

ES0

ES0

ES0

ES0

ES0

ES0

ES0

ES0

ES0

ES0

ES0

ES0

ES0

ES0

ES0

ES0

ES0

ES0

ES0

ES0

ES0

ES0

ES0

ES0

ES0

ES0

ES0

ES0

ES0

ES0

ES0

ES0

ES0

ES0

ES0

ES0

ES0

ES0

ES0

ES0

ES0

ES0

ES0

ES0

ES0

ES0

ES0

ES0

ES0

ES0

ES0

ES0

ES0

ES0

ES0

ES0

ES0

ES0

ES0

ES0

ES0

ES0

ES0

ES0

ES0

ES0

ES0

ES0

ES0

ES0

ES0

ES0

ES0

ES0

ES0

ES0

ES0

ES0

ES0

ES0

ES0

ES0

ES0

ES0

ES0

ES0

ES0

ES0

ES0

ES0

ES0

ES0

ES0

ES0

ES0

ES0

ES0

ES0

ES0

ES0

ES0

ES0

ES0

ES0

ES0

ES0

ES0

ES0

ES0

ES0

ES0

ES0

ES0

ES0

ES0

ES0

ES0

ES0

ES0

ES0

ES0

ES0

ES0

ES0

ES0

ES0

ES0

ES0

ES0

ES0

ES0

ES0

ES0

ES0

ES0

ES0

ES0

ES0

ES0

ES0

ES0

ES0

ES0

ES0

ES0

ES0

ES0

ES0

ES0

ES0

ADDRESS

**Tourist Information Centre
of the Central Bohemia Tourist Board
Husova 156/21
Prague 1 – Old Town**

CONTACT DETAILS

Phone: +420 222 288 911

E-mail: info@sccr.cz

 **@VisitCentralBohemia**

 **@VisitCentralBohemia**

Photos: Central Bohemia Tourist Board, Aleš Otava, National Heritage Institute, CzechTourism, Ladislav Renner, Dagmar Malinová, Dan Řežábek, Daniel Stiborek, David Vančíšín, Filip Jakubský, fotovideodronem.cz, František Ortmann, Hana Jampílková, Jan Valečka, Jaroslav Kohoutek, Jiří Beran, Jiří Jiroušek, Kamila Kohoutová, Malešov Camp, MCU media, Libor Sváček, Ondřej Holas, Ondřej Soukup, Václav Bacovský, Vít Švajcr

Publisher:

© Central Bohemia Tourist Board

Prague 11/2023 | 1st edition | Not for sale

www.visitcentralbohemia.com